REGULAR MEETING OF THE TOWN OF EVANS PLANNING BOARD WEDNESDAY, OCTOBER 25, 2017

RECEIVED
NOV 30 2017
TOWN CLERK
TOWN OF EVANS

MEMBERS PRESENT: T. Catalano, A. Sellers, J. McEvoy, J. Pinter, B. Bergum, M. Conners, L. Whittinghill

ALSO PRESENT: Roberta Rappoccio, Director of Planning & Community Development

Planning Board Chairman, Ted Catalano opened the meeting at 7:00 P.M. The meeting took place in the Court Room of the Evans Municipal Center, Erie Road, Angola, NY 14006.

Chairman Catalano: I would like to welcome everyone to the October 25, 2017 Planning Board meeting. Before we begin tonight's meeting we have some housekeeping we need to take care of. At their October 18th meeting, the Town Board accepted the resignation of Planning Board member Charles Castiglia and appointed Laura Whittinghill to finish out Mr. Castiglia's term which expires on December 31, 2020. At this time we would like to welcome Ms. Whittinghill as our newest Planning Board member; we look forward to working with you Laura.

Regarding minutes from the September 27th, 2017 meeting; are there any additions, corrections or questions or may I have a motion to accept them as submitted.

Mr. Pinter: I have a correction, I was excused from the meeting and I was erroneously listed twice as having comments. I'm sure it was just a typo of some sort.
Director Rappoccio: We'll have that changed.
Chairman Catalano: May I have a motion to accept them with changes.
Ms. Sellers: I move that we accept the minutes as corrected.
Mr. Bergum: Second it.

Vote: All in favor. So moved.

Chairman Catalano: Before we begin with agenda item #1 this evening, please be advised we will be tabling the third item advertised on this evening's agenda, Site Plan Review for 8996 Erie Road, Angola as we are awaiting updated engineering documents from the developer. When the documentation is provided and reviewed the project will be re-advertised. May I please have a motion to table the Site Plan Review for a five (5) building Self-Storage Facility on an 8.34± acre parcel located at 8996 Erie Road, Angola, NY. Property Owners SKG Properties, LLC, SBL# 235.00-2-9. Petitioner: 8996 Erie, LLC, 397 Delaware Avenue, Buffalo, NY 14202.

Ms. Sellers: So moved.
Mr. McEvoy: Second.

Vote: All in favor. Motion is carried.

Chairman Catalano: The first item on the agenda this evening is a:

- **Site Plan Review** - for a 145'± cellular telecommunication tower, plus a 4' lightning rod, to be located at 7929 Dennis Rd., Angola, NY (Robert & Linda McFarland property), SBL# 220.00-2-11.21. Petitioner: Bell Atlantic Mobile Systems of Allentown, Inc., d/b/a Verizon Wireless, One Verizon Way, Mail Stop

History –

- Application was filed for this project on February 2, 2017 and it was brought before the Planning Board at their February 8th and March 8th Work Sessions for review. The project was then brought before the public at the Planning Board Meeting on March 22, 2017 where it was tabled awaiting comments from the NYS Department of Environmental Conservation.
- The project was once again reviewed at a Planning Board Work Session on April 12, 2017 where the Planning Director notified the Board the NYS State Historic Preservation Office had determined the need for further review before the project could move forward. Subsequently the project was brought before

the public at the Planning Board Meeting on April 26th at which time it was once again tabled, this time awaiting comment from the NYS, State Historic Preservation Office.

- At this time all necessary comments have been received and the project is being brought back before the Planning Board this evening for further review and determination.

Interdepartmental Reviews –

- **Planning Director/Engineering Review** – Roberta would you please provide both your and the Town Engineer's review at this time.
- **Director Rappoccio:** Planning Director Review, no comments and approved; Town Engineer Review, approved, no comments.
- **Town of Evans Code Enforcement Office and Fire Review** – has no objection at this time.

Outside agency reviews –

- **Erie County Department of Environment & Planning** – the proposed action was sent to the ECDEP under the 239-M Review on February 23, 2017 and they offered no recommendation and have determined the action is of local concern.
- **NYS Department of Environmental Conservation** – In their letter dated April 12, 2017 the agency offered the following comment:
    - This site is located near a New York State regulated wetland; specifically, Freshwater Wetland AN-3 or its regulated 100-foot wide adjacent area, and a Freshwater Wetlands Permit pursuant to Article 24 of the NYS Environmental Conservation Law will be required by this office. Our Department received a Freshwater Wetland Application on February 14, 2017. We are currently processing this application. The project appears to meet permit issuance standards.
- **NYS Office of Parks, Recreation and Historic Preservation** – In an email dated August 2, 2017, the agency offered the following comment:
    - The NYSHPO HAS REVIEWED THE Phase I Archaeological Survey prepared by CBRE Telecom Advisory Services entitled Phase I Archaeological Survey, Proposed Wireless Telecommunications Site Bennett Road and Route 5, Near 7929 Dennis Road, Evans, Erie, County, New York (Zani & Selig June 2017). No archaeological resources were identified, there are no historic architectural resources in the area, and the SHPO concurs with the report recommendation that no additional cultural resources work is necessary.

SEQR – The Planning Board has reviewed the full Environmental Assessment Form (EAF) and has determined that the project is not anticipated to result in any significant effects on the environment.

Public Correspondence –

We received a letter from Hildegarde Hoch which I will read into the record. It is to the Evans Town Board, dated October 25, 2017. *Hildegarde Hoch letter read into the record by Chairman Catalano* (see attached).

And part of that response we have here from Nixon and Peabody to the Town Board:

"During the October 11, 2017 Planning Board meeting, Ms. Hoch (and her counsel) expressed concern that the Project does not comply with the Town's required 750' setback from residential structures. However, a careful reading of § 200-52(B)(2)(C) of the Evans Town Code reveals that the new towers located in the Town's RR zoning district are required to be at least 750' from "any residential building, school or historic structure." Since there are no existing structures on the Hoch parcel (or within 750' of the proposed tower), the proposed tower fully complies with all applicable setbacks. In fact, the Project fully complies with the Town's Wireless Telecommunications Ordinance. As such, we respectfully request approval from the Town Planning Board and Town as soon as possible."

At this time may I ask the applicant and/or his representative to address the Planning Board with any further information about the project.

Jared Lusk, Esq. Nixon Peabody, LLP, 1300 Clinton Square, Rochester, NY 14604: Good evening ladies and gentlemen of the Board. I woke up yesterday morning with my voice basically gone, so I apologize, but I will do my best to speak as clearly as I can. I'm chewing a little gum to try and get some water flow in my mouth, it's not because I'm being disrespectful, it's just otherwise I would sound worse. With me is John Englebert, again you met him at the last meeting and Theresa Reid, who is the young lady at the end of the isle and with us is Peter Franz, Verizon Wireless RF Engineer for the project. I think we presented information at the last meeting and I again provided that to you for the record. I think it's important again just to reiterate that for the reasons set forth in the application we believe we are fully compliant with the Town's Wireless Telecommunication's code. We are compliant so therefore we respectfully request that you approve the application as submitted. The reason why we have chosen this site as it was available and it provides the best coverage. The other two potentially available parcels; the Hoch parcel we were denied an opportunity to lease, but the other two parcels were further south in the ring. Remember we went over that and as a result leaves varying holes in the desired coverage area, particularly on Route 5, a high traffic area with a lot of volume of traffic. Since we meet the requirements of the code and it provides ideal coverage, and there are substantial gaps with the other two sites, we chose this site and respectfully request approval. Thank you for your time.
Chairman Catalano: Are there any questions or concerns from the Board or Planning Consultant before I open it up to the floor?
Ms. Sellers: I have some. Mr. Lusk when we were at the Work Session we did in depth discuss the Szafranski site and I understand the problem with that, but I asked you to tell us why you could not move the tower on the McFarland property. Can you explain that to us; why it needs to be where it is.
Mr. Lusk: There are a couple of issues that apply, one of them is the landlord wants the tower there, although they were flexible to moving but as Mr. Chairman indicated, there is a designated wetland immediately adjacent to the parcel that moving it further away from Ms. Hoch's parcel would get into the buffer more and require additional buffer permitting and the issue is you'd have to describe why you need to create a further disturbance when you don't need to with regard to the setbacks. We're balancing…
Ms. Sellers: I want to make sure that Ms. Hoch understands that because we have drawings of the Federal Wetlands, and we don't want you to think this is a capricious decision. We talked long and hard about Szafranski's site and it didn't give the coverage that Verizon is looking for, but more importantly it didn't give the coverage in the growth areas that we are looking at as a Town. In going back to the National Wetlands and the State Regulated Freshwater Wetlands, any further movement would cause more upset and they are very close to the National Wetlands right now which they can't touch, that isn't an option.
Mr. Lusk: And the 100-foot buffer, that's really important to understand.
Ms. Sellers: So, we have looked at alternate sites and decided it wasn't the coverage the Town needed and that Verizon wanted, but more importantly what the Town needs. We have looked at the movement of it on McFarland's land because our concern isn't if it's going to cost Verizon a little more money if it can help you. We don't see that this can be moved on this site to help you. In your letter, I would just like to point out; #10 "You won't even notice the cell tower", we've never said that; everybody knows you notice a cell tower. There is no buffering that can protect visually you from seeing a tower that high; we realize that. On your June 5 letter you were concerned about the safety and dangers of cell towers and high tension wires and what damage that could be to people and the Federal Communications Act has already addressed the safety issue and it's nothing that we can address. I understand that you feel this hedgerow looks like it's an amazing amount of screen, we know it will be less when the leaves are off and a hedgerow isn't high enough to actually totally screen, so I don't want you to think that we have not really looked long and hard at this project. I don't think there is anything you would be happy with because I think you will see it. The distance you have is helpful, but you will see it. If anybody else wants to address any more of these issues; we have been through this issue in a lot of other areas and when we can move them we do, but when we can't we need the coverage.
Director Rappoccio: I have a quick comment. Hildegarde had sent each of us a little folder today with some materials and I just wanted to address one of the things she pointed out in a document, not in a letter necessarily. She had included the Section 200-54 of the Evans Zoning Code Telecommunications Facility Permit Standards. She highlighted the siting preferences and I just want to say they site 5 difference preferences: (1) a property

that is in an existing structure that is suitable for co-location; that wasn't an option for us, we didn't have a tower that they could co-locate on in this area (2) try to get a municipal-owned property; no municipal owned property nearby (3) try to get into a Light Industrial or an Industrial District; there ring is 100% in what's called a Rural Residential, which is actual the fifth level and last level; the argument here for us and for Verizon I think was that the entire ring that they had, there was only one zone and that was Rural Residential so there were no other options for any alternative zoning. I just wanted to point that out to Hildegarde, since she took the time to add this to her packet I wanted to answer that for her. Thank you.

Chairman Catalano: Anybody else? At this time I will open the floor to the public; please step up to the microphone, state your name and address, spelling your last name for the record.

Jay Pohlman: I introduced myself to you at the last Work Session. I represent Hildegard and as you heard in her letter, she has this coming from the heart, I have it coming from the head, but I'm trying to help her and I think it is incumbent upon you as a Board to try and find a spot that is beneficial for everybody. Even when you speak about it you know that she is going to bear the detriment and the burden of this tower. For representatives to say we can't move it on the McFarland property because that's where the owner wants it, that makes no sense to me; they are the ones who have the benefit of the lease, they should bear the burden of the tower. There are many ways to accomplish this. The fact remains that anywhere in their RF siting, it will work. Is this the perfect sweet spot? Absolutely, it's where they get the best coverage, it's where they have the least intrusion, it's the first owner to sign the lease contingent upon approval, it's where they have to do the least roadway, it's where they have to do the least clearing. But to drop off 2 or 3% in our effort whatever it is, I know nothing about RF except I lose calls when I drive down Route 5 because my calls bounce over to Canada. It doesn't make sense to burden the one person who has been there since 1941 and her family. She is going to see it like a sore thumb. I ask you to consider that as you wrestle with this and as you represent the interest and balance them against the applicant's needs and what they've told you. What I don't like is how the Board seems to be going into this decision because oh it has to be here, it has to be here because of the RF, because that's who signed the lease, because that's where the landlord of the property where the tower will exist wants it, that's where the wetlands dictate it. It doesn't have to be here, they can spend some money and build a road, they can spend some money and clear some trees, they could check the Szafranski site, they can buy some wetlands in an alternate area and have the ability to move forward with Army Corp and NYSDEC closer to these wetlands that might be impacted. Maybe Mr. McFarland or Mrs. McFarland should look at the tower rather than poor Hildegarde. I want to make those points, not to charge you with that responsibility but to plant that thought as you review what you've been given and keep an open mind as to what you are looking at. I haven't seen anything in their papers that do anything but give backward reasoning to this site. I'd love to see a site study that says this is why we can't go here on Szafranski, this is why we can't go here on McFarland; Hildegarde doesn't want it on her property, she doesn't want any money, she doesn't want to be a NIMBY, she doesn't want to impact what they need to do, but she certainly doesn't want to be the one and the only one who bears the burden of this and have her property impacted. The point we were making at the Work Session was not that they weren't code compliant and being 750-feet away from her home. The point that we were making is they are closer than that to her lot line. She has an interest in selling lots along the common property line. She can't do that anymore because no one can build a house there because it is 750-feet away. That takes away and economically devalues her property, so does the devaluation occur by somebody in the perspective purchaser group who may buy her home someday and doesn't want to look at a cell tower either; she doesn't care to do that. We've engaged the firm of Howard Shultz and Associates, they are an appraisal firm, they are preparing for the Board, if you'd be so kind to review it when it comes in, a two-step review of the impact on all of these studies that are out there across the country on the cell tower valuation to the contiguous properties, but also as to the impact on the lot or lots she will lose because nobody can build a home on the frontage she has that's closest to the McFarland property. It's going to be 140-feet high, I just want you to think about the benefit versus the burden, the chance that we've got an opportunity to move it farther away or to screen it with anything, existing trees being the desirable part, makes the Hoch property stay the way it was or at least minimizes the impact on her home and her lifestyle and her enjoyment. Thank you.

Chairman Catalano: Thank you.

Ms. Sellers: Mr. Pohlman I have a question for you. Did you look at the mapping out of the National Wetlands?
Mr. Pohlman: I did.
Ms. Sellers: And you see that if we did move it that it could be closer to her house.
Mr. Pohlman: Absolutely.
Ms. Sellers: And we can't move it into the wetlands.
Mr. Pohlman: No, but we can…
Ms. Sellers: And we ruled out the Szafranski site because we believe the RF engineer.
Mr. Pohlman: I believe him as well. I'm sure this, if you drew a perfect Evans map and you did your RF studies from all over the world and you said where the pinpoint spot that it's the best, you could get really close to that site. Every year I work with developers who work with upgrading wetlands and having the ability to encroach into existing wetlands. It's going to be a cell tower; it's going to be one base. They can spend some money and buy and upgrade existing wetlands and other spaces or give money to those developers DEC and Army Corp and they can encroach on those; it's a two-step process. I don't want them to do that, but at least it moves it away from Mrs. Hoch and everybody benefits because the wetlands somewhere else are protected. These are not high-level; this isn't the first level of wetlands that we all can't wait to protect. Its soil and plant life and its things that can be replaced elsewhere and we're not asking to take all of them or ruin a whole wetland we just need to encroach a little bit.
Chairman Catalano: Anybody else?
Mr. Pohlman: Any other questions, I'm sorry to step away, I didn't mean it.
Mr. Lusk: May I just respond?
Chairman Catalano: Sure.
Mr. Lusk: As the Board is aware, again if you read the applicable setback provisions in the code, there was not a reverse easement in place. Just because we placed our tower here, where it is proposed, doesn't mean that Mrs. Hoch can't build her houses wherever on her property she wants to build. The time that we construct we are at least 750-feet away, I've seen setbacks as low as the tower height, 500-feet from residential property, and I must say we have to provide some due deference to the Town Board here who set the zoning and said if you meet these standards you can build it; that's where were looking and saying we are complying with everything the Town has ever asked of us. They presumably looked at the issues while trying to balance the interest of property owners, etc and the different interests of land owners in the Town and they decided as long as you were 750-feet; they didn't say 750-feet from any future house that's ever built, it said 750-feet from existing homes and we are in that area and that is where we are at.
Mr. McEvoy: Actually in the code it says the tower must be setback a minimum of the height of the tower from all property lines, so right now the 750-feet would encroach on the property line.
Mr. Lusk: The tower height is only 140-feet so we are well beyond 140-feet from the property lines and then there is another provision that requires us to be 750 from all existing structures.
Director Rappoccio: Height of the tower to the property line and then 750-feet to a structure.
Mr. Connors: Alright, then we can say for certain that we are 149-feet…
Director Rappoccio: No, we are 605-feet from the property line.
Mr. Pohlman: I agree with what he said and the distances. It is a 2-step review; distance of the tower to the line and 750' to the structure.
Director Rappoccio: Yes, that is correct.
Mr. Lusk: Any other questions?
Hildegarde Hoch, 7941 Dennis Road: I would like to make some comments to address some of the remarks that Anne Sellers made. The one comment about the safety issue, It isn't that it wouldn't be safe perhaps, but for those who are potential buyers of lots, their perception might be and they may have doubts whether it is safe so that could cost someone to not be interested in purchasing a lot.
The other thing that I really can't figure out is this discussion of the RF factor, because if the Szafranski's had signed when offered the lease then the RF factor then the RF factor would never have been an issue, it would have been mute. So now we are discussing the RF factor and is just again, to me, maybe you can convince me, it's just that someone signed before someone else. And all the Szafranski's wanted to do, because this is a big

decision to make, you're being asked to have a 145-foot tower on your property for at least 20 years and maybe with a renewal, so that's something I believe the Szafranski's wanted to think and talk over. They definitely according to what the company admits they were interested. They have fabulous surrounding trees because after I looked into the SEQR report and realized they were a potential site I actually went down to the Szafranski's property and was really amazed at what screening options there were there and there is nothing that would prevent their site from being used. If they had signed immediately we wouldn't even be up here.

The other thing I wanted to address is that following the letter of the law doesn't necessarily follow the spirit of the law for if it is unacceptable to place a residential structure within the 750 feet then it follows that it would be unacceptable for any future residential structure even if the Town would allow it; who would want to. To say nothing about even if someone were willing to put a house close to the cell tower it would be for a greatly reduced price on the lot alone with the beautiful landscape that is there now.

In closing I just wanted to say companies to me do what they do best, they focus on the bottom line; money in the form of revenue earned over time. Collateral damage is of little to no concern to them; that black and white picture shows it to me. Though the comment was made about nothing few words said about you wouldn't see the cell tower; that black and white picture says a lot to me. I have a masters degree in Art Education, I taught elementary art for 35 years and believe me visual pictures have an impact and sometimes give you impressions that you're not even conscience that your getting. So it's you the Board, are like gate keepers protecting your community and each resident from unnecessary harm. Thank you.

Chairman Catalano: Thank you. Any further comments from the Board?

Ms. Sellers: Hildegarde, I look at this map and even if they were to move it – this is almost as far from your property as their property goes except for – I'm not talking about the State Regulated Freshwater Wetlands, I'm talking about the National Wetlands. Even if they went into that, I do not believe that it would prevent you from seeing that tower. I don't see – I look at the simulation, I understand exactly what you're saying and I think we all do, but as long as it's on that property, even if would be moved over 100-feet, if they have 100-feet, from our mappings here I'm trying to imagine; I mean we've been at this since last February. We have not decided quickly. I have not heard that Szafranski's were offered the lease first, is that true? I'm asking the man from Verizon because we we're believing your RF projections.

Mr. Lusk: If you recall from our initial presentation, what the sign acquisition specialist's job is to do is go out and explore the different sites, identify which ones are available and then the RF engineer decides, in priority, which sites are best for them and then they are instructed to go out and lease the best property. In this case, the Szafranski property was the third best site and the McFarland property was number one because it was farthest up north that we described. So even if Szafranski's had agreed first, the lease would have been rejected by the RF engineer saying I want you to go up to McFarland's because that's the best site to deliver the project. Then if, and only if, that site wasn't available, would we consider whether or not to go to Szafranski. I told you why it was a bad site and they may not even be willing to do that site given the hole that was on Route 5. It was better, it does provide some capacity also, but it's leaving a big gap that was problematic, so it was marginal at best on Szafranski.

Ms. Sellers: I just want Mrs. Hoch to understand that the RF was not done after the site was deemed number 1 to make it fit McFarland's property.

Mr. Pohlman: But I'll bet the consideration of Hildegarde Hoch and her enjoyment of her property and the value of her property was not part of the criteria that Verizon folks used in pinpointing sites one, two and three.

Mr. Lusk: I think that's a bit disingenuous for our number one priority is the RF and compliance with Town Code. We presume that the Town Code, when they set the standards for where things go and determined where they are appropriate, etc. We did go to Ms. Hoch, she said no. I don't know what else to say.

Chairman Catalano: Any further comments from the Board? The Board has looked at this for months now and we did work very hard at this up to this point. There being no further comments from the Planning Board, may I have two motions. One regarding the site plan approval and one to recommend approval of the issuance of a Tower Special Permit.

Mr. Lusk: Has the SEQR been completed?

Director Rappoccio: That goes to the Town Board as the Tower Permit; we are not the Lead Agency on the SEQR.
Mr. Lusk: That's fine.

Mr. Bergum: I would like to make two motions; (1) to approve the Site Plan and (1) to recommend approval of the issuance of a Cell Tower Special Use Permit to the Town Board for a 145' cellular telecommunication tower, plus a 4' lightning rod, to be located at 7929 Dennis Road, Angola, NY (Robert & Linda McFarland property), SBL# 220.00-2-11.21. Petitioner: Bell Atlantic Mobile Systems of Allentown, Inc., d/b/a Verizon Wireless, One Verizon Way, Mail Stop 4AW100, Basking Ridge, New Jersey, 07920.

1. I would like to move to approve the site plan based on the following reason(s):

- The action is consistent with the Town of Evans Comprehensive Plan.
- This project will constitute the use of an underutilized property.
- The action fills a gap in regional service coverage.

and with the following condition(s):

1. The applicant must obtain approval from the Evans Town Board for a Cell Tower Special Use Permit.
2. The applicant must furnish a copy of a fully executed demolition bond with the Town of Evans designated as obligee, acceptable to the Town Attorney.
3. The telecommunication company will allow the Town of Evans to place emergency equipment on this tower if the Town finds it useful or necessary.
4. That the hedgerow along the northwest property line not be removed.

Mr. McEvoy: I'll second the motion.

Vote: All in favor. So moved.

Mr. Bergum: #2. I would like to move to recommend approval of the Cell Tower Special Use Permit to the Town Board.
Ms. Sellers: Second.

Vote: All in favor. So moved.

Mr. Lusk: Thank you.
Director Rappoccio: The matter now moves to the Town Board for Special Use Permit for a Cell Tower. We will write a letter to the Town Board and that will be on their next agenda.
Mr. Lusk: Do you know what agenda that will be by chance? Is it 11/5?
Director Rappoccio: I think 11/15 is the actual public hearing for the next Town Board meeting.

Chairman Catalano: Thank you. Moving on to the second item on the agenda this evening:

- **Site Plan Review** – a four (4) building Self-Storage Facility on a 6.6± acre parcel located at 9545 Hardpan Road, Angola, NY. Property Owners Robert and Nick Warren, SBL# 251.00-2-1.112; Petitioner: Robert and Nick Warren, 9545 Hardpan Road, Angola, NY 14006.

History –

- Application was filed for this project on September 20, 2017 and it was reviewed at the Planning Board Work Session on October 11th.
- The Light Industrial property was purchased by Robert & Nancy Warren on May 28, 2013 and the Warren's are now seeking to construct 4 Self-Storage units with associated parking which is an allowable use in the Light Industrial District.

Interdepartmental Reviews –

- **Planning Director/Engineering Review** – Roberta would you please provide both your and the Town Engineer's review at this time.
- **Director Rappoccio** – the Planning Director approves with no comment. The Engineering Consultant approves with no comments.

- **Town of Evans DPW** – no comments at this time.
- **Town of Evans Code Enforcement Office and Fire Review** – no objections at this time.

Outside agency reviews –

- **Erie County Department of Environment & Planning** – the proposed action was sent to the ECDEP under the 239-M Review on October 3, 2017 and they offered no recommendation and have determined the action is of local concern.
- **Erie County Department of Public Works** – the proposed action was sent to the Erie County Highway Department as part of the 239-M Review and the department noted the following permit requirements: (1) The developer will be required to apply for and obtain an Erie County Highway Work Permit for Utility Work Perm-2 for construction of storm sewer within the Hardpan Road (CR-492) highway right-of-way. (2) The developer will be required to apply for and obtain an Erie County Highway Work Permit for Non-Utility Work Perm-3 for modifications to entrance drive within the Hardpan Road (CR-49) highway right-of-way.

SEQR – The Planning Board has reviewed the full EAF and has determined that the project is not anticipated to result in any significant effects on the environment.

At this time I will ask the applicant and/or his representative to address the Planning Board with any further information about the project.

Randy Gow, Nussbaumer & Clarke: Good evening. I am here with Mr. Warren, who is the project owner. I know you have had the opportunity to look at the plan at your Work Session. We are seeking approval for four (4) 3600 square-foot buildings along with associated parking, drainage and landscaping. We have also submitted, as a result of the last meeting, a lighting plan that shows a general schematic for each building and how the light wash would come off of each one of the buildings. We do not have any stand-alone lighting on the project; it's just wall packs that are going to be mounted on the building. We have submitted, as the Chairman mentioned, to the Highway Department and received comments and addressed those comments on our plans and I would be happy to answer any other questions that you might have.
Chairman Catalano: Any questions from the Board? Everybody got the plan and looked it over?
Director Rappoccio: The engineering is approved.
Ms. Sellers: Roberta said she did talk to the applicant about the space in-between the buildings and that issue is now cleared. I have no other comment.
Ms. Whittinghill: One quick question; for the record, could you spell your last name please.
Mr. Gow: Sure, it's Gow, G-O-W. ; pretty short.
Director Rappoccio: Thank you.
Chairman Catalano: There being no further questions from the Planning Board, at this time I will open the floor to the public – please step up to the microphone, state your name and address, spelling your last name for the record. There being no comments from the public, I will close floor and bring it back to the Planning Board for further questions/comments. Are there any further questions or comments from the Planning Board? With no further questions from the Planning Board before I ask for a motion –

Please be advised, no work can be started on this project until the applicant has received all necessary permits from the Erie County Department of Public Works as outlined in their letter dated October 19, 2017 and addressed previously in the Outside Agency reviews. Additionally, the Planning Office must be copied on all correspondence and permits from that agency.

There being no further comments from the Planning Board, may I please have two motions – one regarding SEQR and one regarding approval of the project with condition(s).

Ms. Sellers: Based on the Town's review of the information submitted and the guidelines of the New York State Environmental Quality Review Act, the Planning Board acting as Lead Agency, has determined that the project is not anticipated to result in any significant effects on the environment and that a negative declaration is hereby issued. I so move.
Mr. Bergum: Second.

***Vote:** All in favor. So moved.*

Ms. Sellers: Having made this determination, I would also like to move to approve the project based on the following reason(s):

- The action is consistent with the Town of Evans Comprehensive Plan.
- This project will constitute the use of an underutilized property.

and with the following condition:

- The applicant/developer must file for the necessary Erie County DPW permits prior for work to begin on the project; and copies of all correspondence and/or permits between the applicant and/or his representative must be provided to the Planning and Code Enforcement Offices.

Mr. McEvoy: Second.

Vote: All in favor. So moved.

Chairman Catalano: Motion is carried. The Planning Office will send a letter to the Code Enforcement Office advising of our action this evening. You may continue the building permit process under their jurisdiction once you have received the two permits from the ECDPW. Thank you for bringing your project into our community and for investing in the Town of Evans. Good luck and best wishes as you continue on with construction.
Mr. Gow & Mr. Warren: Thank you.

Chairman Catalano: Thank you. With the third item tabled, we will move right to the fourth item on the agenda.

- **Rezone** – of a 2.04± acre parcel located at 8766 Erie Road (a.k.a. NYS Route 5), Angola, NY from Neighborhood Business (NB) to General Business (GB) for the purpose of adding an addition and a drive-thru facility to the existing business (Lake Shore Federal Credit Union), SBL# 235.00-2-3.21. Petitioner: Lake Shore Federal Credit Union, 8766 Erie Road, Angola, NY 14006.

History –

- Application was filed for this project on September 29, 2017 and it was reviewed at the Planning Board Work Session on October 11th.
- As stated the property is currently zoned Neighborhood Business and the applicant is requesting a rezoning of the property to General Business to allow for a 760± sq. ft. addition and a 290± sq. ft. alteration for a drive-thru facility.

Interdepartmental Reviews –

- **Planning Director/Engineering Review** – Roberta would you please provide both your and the Town Engineer's review at this time.
- **Director Rappoccio:** Approved with no comments from the Planning Director. Approved with no comments from the Engineering review.
- **Town of Evans DPW** – no comments at this time.
- **Town of Evans Code Enforcement Office and Fire Review** – no objections at this time.

Outside agency reviews –

- **Erie County Department of Environment & Planning** – the proposed action was sent to the ECDEP under the 239-M Review on September 25, 2017; they offered no recommendation and have determined the action is of local concern.

SEQR – The Planning Board has reviewed the full EAF and has determined that the project is not anticipated to result in any significant effects on the environment.

At this time I will ask the applicant and/or his representative to address the Planning Board with any further information about the project.

Mr. Penfold from the Lake Shore Federal Credit Union was in the audience and had no comments.

Are there any questions or comments from the Board or Planning Consultant before I open the floor to the public? There being no comments or questions from the Board, at this time I will open the floor to the public. There being no comments or questions from the public or Planning Board, may I please have a motion to

recommend to the Town Board the rezone of the property located at 8766 Erie Road, Angola, NY, SBL# 235.00-2-3.21 from Neighborhood Business (NB) to General Business (GB).

Mr. Connors: I would like to make a motion to recommend approval of the rezoning from Neighborhood Business to General Business at 8766 Erie Road to the Town Board based on the following reasons:

- The action is consistent with the Town of Evans Comprehensive Plan. The Plan describes Route 5, Erie Road, as a major transportation corridor with a mix of commercial and light industrial uses, with potential for continued commercial growth.
- The action will allow a cohesive commercial strip along a major transportation corridor.
- The action will not result in any significant adverse impacts.

Further, the Board recommends the following conditions to be placed on the approval:

- Any future development of these lands to be rezoned are subject to site plan review and approval by the Planning Board and any landscaping shall follow the requirements of Evans Town Code, and
- Drainage issue problems in the area should be noted by the Town Board.

Mr. Bergum: Second.

Vote: All in favor.

Chairman Catalano: Motion is carried. The Planning Office will send a letter to the Town Board notifying them of our recommendation for the rezoning of the property located at 8766 Erie Road. Our best wishes to the Lake Shore Federal Credit Union as they continue through the rezone process.

Chairman Catalano: The 4th and final item on our agenda this evening is a:

- **Rezone** – of a 1.10± acre parcel located at 7661 Erie Road (a.k.a. NYS Route 5), Derby, NY from Single Family Residential (R-1) to General Business (GB) for the purpose of operating a commercial decking business (Superior Decks & Gazebos, Inc.), SBL#250.00-2-29. Petitioner: John R. Keem, Jr. , 7669 Erie Road, Derby, NY 14047

History –

- Mr. Keem purchased this property on July 21, 2017 and application was filed for this project on August 18, 2017 and was reviewed at the September 13th Planning Board Work Session and it was determined further documentation was required and the project was then tabled at the September 27th Planning Board Public Meeting.
- The requested documentation was provided by the applicant and the project was re-reviewed at the October 11, 2017 Planning Board Work Session and is being brought back before the Board this evening.
- As stated the property is currently zoned Single Family Residential (R-1) and the applicant is requesting a rezoning of the property to General Business (GB) for the purpose of operating a commercial decking business (Superior Decks & Gazebos, Inc.).

Interdepartmental Reviews –

- **Planning Director/Engineering Review** – Roberta would you please provide both your and the Town Engineer's review at this time.
- **Director Rappoccio** – Planning Director approved, no comments. Engineering approved, no comments.
- **Town of Evans DPW** – no comments at this time.
- **Town of Evans Code Enforcement Office and Fire Review** – no objections at this time.

Outside agency reviews –

- **Erie County Department of Environment & Planning** – the proposed action was sent to the ECDEP under the 239-M Review on August 28, 2017; they offered no recommendation and have determined the action is of local concern.

SEQR – The Planning Board has reviewed the full EAF and has determined that the project is not anticipated to result in any significant effects on the environment.

Public Correspondence –
We did receive a letter on September 26th from Vicki and Donald Bartz which I will read into the record. (see attached).

Chairman Catalano: At this time I will ask the applicant and/or his representative to address the Planning Board with any further information about the project. The applicant is not in attendance; therefore, at this time are there any questions or comments from the Board on this project? I know we have talked about it. There being no questions or comments from the Board I will open the floor to the public. Would anyone like to speak on it? There being no comments or questions from the public or Planning Board may I please have a motion to recommend to the Town Board the rezone of the property located at 7661 Erie Road, Derby, NY, SBL#250.00-2-29 from Single Family Residential (R-1) to General Business (GB).

Mr. McEvoy: I would like to make a motion to recommend approval of the rezoning from Single Family Residential to General Business at 7661 Erie Road to the Town Board based on the following reasons:

- The action is consistent with the Town of Evans Comprehensive Plan. The Plan describes Route 5, Erie Road, as a major transportation corridor with a mix of commercial and light industrial uses, with potential for continued commercial growth.
- The action will not result in any significant adverse impacts.

Further,

- Any future development of these lands to be rezoned are subject to site plan review and approval by the Planning Board and any landscaping shall follow the requirements of Evans Town Code.

Mr. Connors: I'll second the motion.

Vote: All in favor. So moved.

Chairman Catalano: The motion is carried. The Planning Office will send a letter to the Town Board notifying them of our recommendation regarding the rezoning of the property located at 7661 Erie Road, Derby. Good luck to Mr. Keem as he continues through the rezone process. Thank you everyone for attending our meeting this evening. May I please have a motion to adjourn.
Mr. McEvoy: Motion to adjourn.
Mr. Connors: Second.

Vote: All in favor.

Chairman Catalano: Carried. Good night everyone.

Respectfully submitted by:

Debra L. Wilson

Debra L. Wilson
Secretary

Approved: 11/29/17

Short Environmental Assessment Form
Part 1 - Project Information

Instructions for Completing

Part 1 - Project Information. The applicant or project sponsor is responsible for the completion of Part 1. Responses become part of the application for approval or funding, are subject to public review, and may be subject to further verification. Complete Part 1 based on information currently available. If additional research or investigation would be needed to fully respond to any item, please answer as thoroughly as possible based on current information.

Complete all items in Part 1. You may also provide any additional information which you believe will be needed by or useful to the lead agency; attach additional pages as necessary to supplement any item.

Part 1 - Project and Sponsor Information

Name of Action or Project:
Warren Self Storage

Project Location (describe, and attach a location map):
9545 Hard Pan Road - Town of Evans, NY

Brief Description of Proposed Action:
The applicant proposes to construct four (4) 30'x120' self storage buildings along with associated parking, fencing and landscaping.

Name of Applicant or Sponsor:	Telephone: 716-912-6400
Robert & Nick Warren	E-Mail:

Address:
1600 Lakeview Rd.

City/PO:	State:	Zip Code:
Lakeview	NY	14085

	NO	YES
1. Does the proposed action only involve the legislative adoption of a plan, local law, ordinance, administrative rule, or regulation? If Yes, attach a narrative description of the intent of the proposed action and the environmental resources that may be affected in the municipality and proceed to Part 2. If no, continue to question 2.	☑	☐
2. Does the proposed action require a permit, approval or funding from any other governmental Agency? If Yes, list agency(s) name and permit or approval: Town of Evans Site Plan Approval	☐	☑

3.a. Total acreage of the site of the proposed action? 6.6 acres
b. Total acreage to be physically disturbed? 0.74 acres
c. Total acreage (project site and any contiguous properties) owned or controlled by the applicant or project sponsor? 6.6 acres

4. Check all land uses that occur on, adjoining and near the proposed action.
☐ Urban ☑ Rural (non-agriculture) ☑ Industrial ☑ Commercial ☐ Residential (suburban)
☑ Forest ☐ Agriculture ☐ Aquatic ☐ Other (specify): _____
☐ Parkland

RECEIVED
SEP 20 2017
PLANNING DIVISION

	NO	YES	N/A
5. Is the proposed action, a. A permitted use under the zoning regulations?	☐	☑	☐
b. Consistent with the adopted comprehensive plan?	☐	☑	☐

	NO	YES
6. Is the proposed action consistent with the predominant character of the existing built or natural landscape?	☐	☑

	NO	YES
7. Is the site of the proposed action located in, or does it adjoin, a state listed Critical Environmental Area? If Yes, identify: _____	☑	☐

	NO	YES
8. a. Will the proposed action result in a substantial increase in traffic above present levels?	☑	☐
b. Are public transportation service(s) available at or near the site of the proposed action?	☑	☐
c. Are any pedestrian accommodations or bicycle routes available on or near site of the proposed action?	☑	☐

	NO	YES
9. Does the proposed action meet or exceed the state energy code requirements? If the proposed action will exceed requirements, describe design features and technologies:	☐	☑

	NO	YES
10. Will the proposed action connect to an existing public/private water supply? If No, describe method for providing potable water: _____	☑	☐

	NO	YES
11. Will the proposed action connect to existing wastewater utilities? If No, describe method for providing wastewater treatment: _____	☑	☐

	NO	YES
12. a. Does the site contain a structure that is listed on either the State or National Register of Historic Places?	☑	☐
b. Is the proposed action located in an archeological sensitive area?	☑	☐

	NO	YES
13. a. Does any portion of the site of the proposed action, or lands adjoining the proposed action, contain wetlands or other waterbodies regulated by a federal, state or local agency?	☐	☑
b. Would the proposed action physically alter, or encroach into, any existing wetland or waterbody?	☑	☐
If Yes, identify the wetland or waterbody and extent of alterations in square feet or acres: _____		

14. Identify the typical habitat types that occur on, or are likely to be found on the project site. Check all that apply:

☐ Shoreline ☑ Forest ☐ Agricultural/grasslands ☐ Early mid-successional
☐ Wetland ☐ Urban ☑ Suburban

	NO	YES
15. Does the site of the proposed action contain any species of animal, or associated habitats, listed by the State or Federal government as threatened or endangered?	☑	☐

	NO	YES
16. Is the project site located in the 100 year flood plain?	☑	☐

	NO	YES
17. Will the proposed action create storm water discharge, either from point or non-point sources? If Yes, a. Will storm water discharges flow to adjacent properties? ☑ NO ☐ YES	☐	☑
b. Will storm water discharges be directed to established conveyance systems (runoff and storm drains)? If Yes, briefly describe: ☐ NO ☑ YES Storm runoff will be collected in a on-site drainage collection system and discharged to an existing ditch.		

	NO	YES
18. Does the proposed action include construction or other activities that result in the impoundment of water or other liquids (e.g. retention pond, waste lagoon, dam)? If Yes, explain purpose and size: _____	☑	☐
19. Has the site of the proposed action or an adjoining property been the location of an active or closed solid waste management facility? If Yes, describe: _____	☑	☐
20. Has the site of the proposed action or an adjoining property been the subject of remediation (ongoing or completed) for hazardous waste? If Yes, describe: _____	☑	☐

I AFFIRM THAT THE INFORMATION PROVIDED ABOVE IS TRUE AND ACCURATE TO THE BEST OF MY KNOWLEDGE

Applicant/sponsor name: Andrew Gow - Engineering Consultant Date: 8/1/17

Signature: 

PRINT FORM

EAF Mapper Summary Report

Tuesday, August 01, 2017 8:59 AM

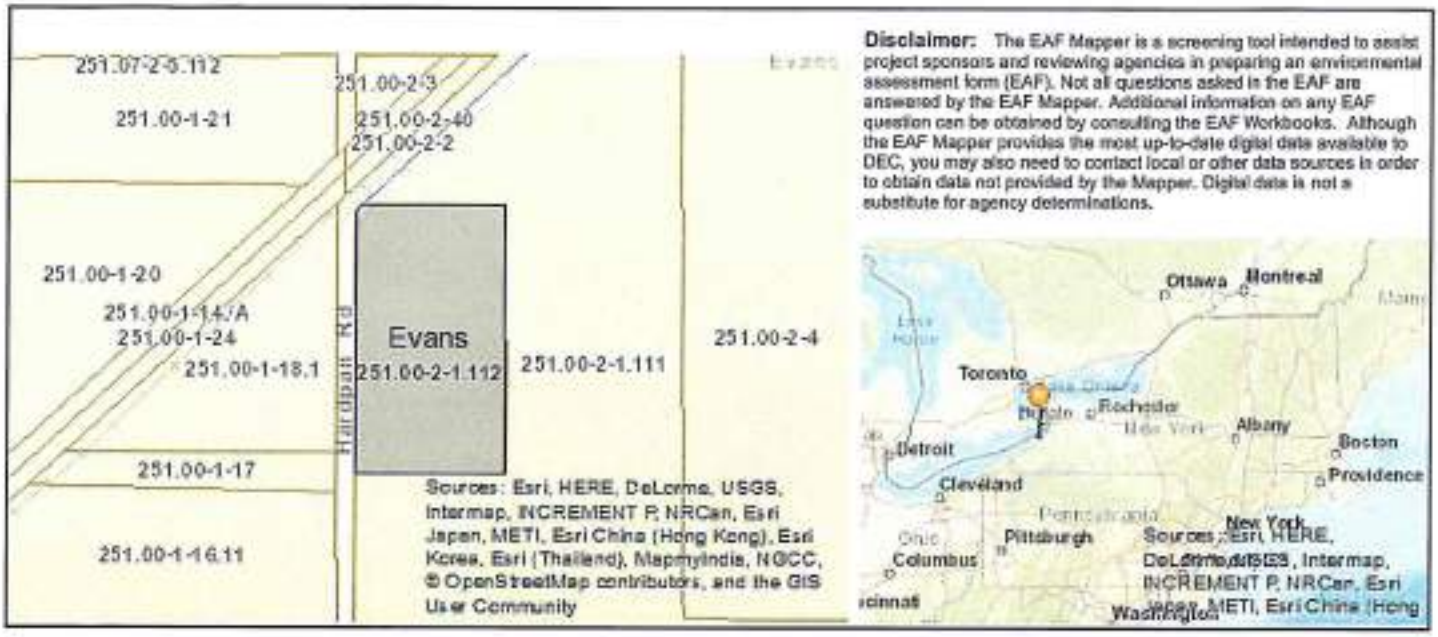

Part 1 / Question 7 [Critical Environmental Area]	No
Part 1 / Question 12a [National Register of Historic Places]	No
Part 1 / Question 12b [Archeological Sites]	No
Part 1 / Question 13a [Wetlands or Other Regulated Waterbodies]	Yes - Digital mapping information on local and federal wetlands and waterbodies is known to be incomplete. Refer to EAF Workbook.
Part 1 / Question 15 [Threatened or Endangered Animal]	No
Part 1 / Question 16 [100 Year Flood Plain]	No
Part 1 / Question 20 [Remediation Site]	No

Agency Use Only [If applicable]

Project: 9645 Hardpan Road - Site Plan

Date: October 24, 2017

Short Environmental Assessment Form
Part 2 - Impact Assessment

Part 2 is to be completed by the Lead Agency.
Answer all of the following questions in Part 2 using the information contained in Part 1 and other materials submitted by the project sponsor or otherwise available to the reviewer. When answering the questions the reviewer should be guided by the concept "Have my responses been reasonable considering the scale and context of the proposed action?"

	No, or small impact may occur	Moderate to large impact may occur
1. Will the proposed action create a material conflict with an adopted land use plan or zoning regulations?	☑	☐
2. Will the proposed action result in a change in the use or intensity of use of land?	☐	☑
3. Will the proposed action impair the character or quality of the existing community?	☑	☐
4. Will the proposed action have an impact on the environmental characteristics that caused the establishment of a Critical Environmental Area (CEA)?	☑	☐
5. Will the proposed action result in an adverse change in the existing level of traffic or affect existing infrastructure for mass transit, biking or walkway?	☑	☐
6. Will the proposed action cause an increase in the use of energy and it fails to incorporate reasonably available energy conservation or renewable energy opportunities?	☑	☐
7. Will the proposed action impact existing: a. public / private water supplies?	☑	☐
b. public / private wastewater treatment utilities?	☑	☐
8. Will the proposed action impair the character or quality of important historic, archaeological, architectural or aesthetic resources?	☑	☐
9. Will the proposed action result in an adverse change to natural resources (e.g., wetlands, waterbodies, groundwater, air quality, flora and fauna)?	☑	☐
10. Will the proposed action result in an increase in the potential for erosion, flooding or drainage problems?	☑	☐
11. Will the proposed action create a hazard to environmental resources or human health?	☑	☐

PRINT FORM

Agency Use Only [If applicable]

Project: 9545 Hardpan Road

Date: 10/24/2017

Short Environmental Assessment Form
Part 3 Determination of Significance

For every question in Part 2 that was answered "moderate to large impact may occur", or if there is a need to explain why a particular element of the proposed action may or will not result in a significant adverse environmental impact, please complete Part 3. Part 3 should, in sufficient detail, identify the impact, including any measures or design elements that have been included by the project sponsor to avoid or reduce impacts. Part 3 should also explain how the lead agency determined that the impact may or will not be significant. Each potential impact should be assessed considering its setting, probability of occurring, duration, irreversibility, geographic scope and magnitude. Also consider the potential for short-term, long-term and cumulative impacts.

Part 2. 2:
The development will be located on an existing parking lot with pervious surface. The project will add a total of four one-story structures (at full build-out) on this existing pervious pavement which will increase the intensity of the use of the site. No adverse impacts to the environment are anticipated resulting from this proposed project.

☐ Check this box if you have determined, based on the information and analysis above, and any supporting documentation, that the proposed action may result in one or more potentially large or significant adverse impacts and an environmental impact statement is required.

☑ Check this box if you have determined, based on the information and analysis above, and any supporting documentation, that the proposed action will not result in any significant adverse environmental impacts.

Town of Evans Planning Board	October 24, 2017
Name of Lead Agency	Date
Roberta Rappoccio	Director of Planning and Community Development
Print or Type Name of Responsible Officer in Lead Agency	Title of Responsible Officer
Signature of Responsible Officer in Lead Agency	Same Signature of Preparer (if different from Responsible Officer)

PRINT FORM

COPY

Full Environmental Assessment Form
Part 1 - Project and Setting

Instructions for Completing Part 1

Part 1 is to be completed by the applicant or project sponsor. Responses become part of the application for approval or funding, are subject to public review, and may be subject to further verification.

Complete Part 1 based on information currently available. If additional research or investigation would be needed to fully respond to any item, please answer as thoroughly as possible based on current information; indicate whether missing information does not exist, or is not reasonably available to the sponsor; and, when possible, generally describe work or studies which would be necessary to update or fully develop that information.

Applicants/sponsors must complete all items in Sections A & B. In Sections C, D & E, most items contain an initial question that must be answered either "Yes" or "No". If the answer to the initial question is "Yes", complete the sub-questions that follow. If the answer to the initial question is "No", proceed to the next question. Section F allows the project sponsor to identify and attach any additional information. Section G requires the name and signature of the project sponsor to verify that the information contained in Part 1 is accurate and complete.

A. Project and Sponsor Information.

Name of Action or Project: Bell Atlantic Mobile Systems of Allentown, Inc. d/b/a Verizon Wireless - Bennett Rd. & Rte 5 Telecommunications Facility		
Project Location (describe, and attach a general location map): Near 7929 Dennis Road, Town of Evans, Erie County , TA#220-2-11.21		
Brief Description of Proposed Action (include purpose or need): Bell Atlantic Mobile Systems of Allentown, Inc. d/b/a Verizon Wireless is proposing a 145' tall self-supporting tower with a 4' lightning rod (149' overall height) with (3) antenna arrays with (5) antennas per sector mounted at 140' AGL. Also included is a 11'-6" x 16'-0" equipment platform with roof and handrails on concrete piers. All facilities are planned to be located within a 66' x 61' fenced gravel compound. Associated improvements include a 12' wide gravel drive connecting the site to Dennis Road, a transformer, telco vault, meter board, utilities to service the site and all necessary grading.		
Name of Applicant/Sponsor: Bell Atlantic Mobile Systems of Allentown, Inc. d/b/a Verizon Wireless	Telephone: 585-321-5457 E-Mail: john.engelbert@verizonwireless.com	
Address: 1275 John Street, Suite 100		
City/PO: West Henrietta	State: NY	Zip Code: 14586
Project Contact (if not same as sponsor; give name and title/role): Jared C. Lusk	Telephone: 585-263-1140 E-Mail: jlusk@nixonpeabody.com	
Address: 1300 Clinton Square		
City/PO: Rochester	State: NY	Zip Code: 14604
Property Owner (if not same as sponsor): Robert McFarland	Telephone: E-Mail:	
Address: 7929 Dennis Road		
City/PO: Angola	State: NY	Zip Code: 14006

B. Government Approvals

B. Government Approvals, Funding, or Sponsorship. ("Funding" includes grants, loans, tax relief, and any other forms of financial assistance.)			
Government Entity		**If Yes: Identify Agency and Approval(s) Required**	**Application Date (Actual or projected)**
a. City Council, Town Board, or Village Board of Trustees	☑Yes ☐No	Town Board - Special Use Permit	12/16/2016
b. City, Town or Village Planning Board or Commission	☑Yes ☐No	Planning Board - Site Plan Review/Approval	12/16/2016
c. City Council, Town or Village Zoning Board of Appeals	☑Yes ☐No	Zoning Board of Appeals - Area Variance	12/16/2016
d. Other local agencies	☐Yes ☑No		
e. County agencies	☐Yes ☑No		
f. Regional agencies	☐Yes ☑No		
g. State agencies	☑Yes ☐No	NYSDEC -Article 24 Wetland Buffer Permit	
h. Federal agencies	☐Yes ☑No		

i. Coastal Resources.
i. Is the project site within a Coastal Area, or the waterfront area of a Designated Inland Waterway? ☑Yes ☐No

ii. Is the project site located in a community with an approved Local Waterfront Revitalization Program? ☑Yes ☐No

iii. Is the project site within a Coastal Erosion Hazard Area? ☐Yes ☑No

C. Planning and Zoning

C.1. Planning and zoning actions.

Will administrative or legislative adoption, or amendment of a plan, local law, ordinance, rule or regulation be the only approval(s) which must be granted to enable the proposed action to proceed? ☐Yes ☑No

- **If Yes,** complete sections C, F and G.
- **If No,** proceed to question C.2 and complete all remaining sections and questions in Part 1

C.2. Adopted land use plans.

a. Do any municipally- adopted (city, town, village or county) comprehensive land use plan(s) include the site where the proposed action would be located? ☑Yes ☐No

If Yes, does the comprehensive plan include specific recommendations for the site where the proposed action would be located? ☐Yes ☑No

b. Is the site of the proposed action within any local or regional special planning district (for example: Greenway Brownfield Opportunity Area (BOA); designated State or Federal heritage area; watershed management plan; or other?) ☑Yes ☐No

If Yes, identify the plan(s):
NYS Heritage Areas:West Erie Canal Corridor

c. Is the proposed action located wholly or partially within an area listed in an adopted municipal open space plan, or an adopted municipal farmland protection plan? ☐Yes ☑No

If Yes, identify the plan(s):

C.3. Zoning

a. Is the site of the proposed action located in a municipality with an adopted zoning law or ordinance. ☑Yes ☐No
If Yes, what is the zoning classification(s) including any applicable overlay district?
Rural Residential

b. Is the use permitted or allowed by a special or conditional use permit? ☑Yes ☐No

c. Is a zoning change requested as part of the proposed action? ☐Yes ☑No
If Yes,
i. What is the proposed new zoning for the site? _____

C.4. Existing community services.

a. In what school district is the project site located? Lakeshore School District

b. What police or other public protection forces serve the project site?
Evans Police Department

c. Which fire protection and emergency medical services serve the project site?
Derby Fire Service Department

d. What parks serve the project site?
Wendt Beach County Park

D. Project Details

D.1. Proposed and Potential Development

a. What is the general nature of the proposed action (e.g., residential, industrial, commercial, recreational; if mixed, include all components)? Proposed wireless telecommunications facility

b. a. Total acreage of the site of the proposed action? 116.5 +/- acres
b. Total acreage to be physically disturbed? 0.82 +/- acres
c. Total acreage (project site and any contiguous properties) owned or controlled by the applicant or project sponsor? 1.07 +/- acres

c. Is the proposed action an expansion of an existing project or use? ☐Yes ☑No
i. If Yes, what is the approximate percentage of the proposed expansion and identify the units (e.g., acres, miles, housing units, square feet)? % _____ Units: _____

d. Is the proposed action a subdivision, or does it include a subdivision? ☐Yes ☑No
If Yes,
i. Purpose or type of subdivision? (e.g., residential, industrial, commercial; if mixed, specify types)

ii. Is a cluster/conservation layout proposed? ☐Yes ☑No
iii. Number of lots proposed? _____
iv. Minimum and maximum proposed lot sizes? Minimum _____ Maximum _____

e. Will proposed action be constructed in multiple phases? ☐Yes ☑No
i. If No, anticipated period of construction: 3 months
ii. If Yes:
- Total number of phases anticipated _____
- Anticipated commencement date of phase 1 (including demolition) _____ month _____ year
- Anticipated completion date of final phase _____ month _____ year
- Generally describe connections or relationships among phases, including any contingencies where progress of one phase may determine timing or duration of future phases: _____

f. Does the project include new residential uses? ☐Yes ☑No
If Yes, show numbers of units proposed.

	One Family	Two Family	Three Family	Multiple Family (four or more)
Initial Phase				
At completion of all phases				

g. Does the proposed action include new non-residential construction (including expansions)? ☑Yes ☐No
If Yes,
i. Total number of structures 2 145' Self-Supporting Tower w/4' lightning rod &11.5'x16' equipment platform
ii. Dimensions (in feet) of largest proposed structure: 145' height; 11.5 width; and 16 length
iii. Approximate extent of building space to be heated or cooled: N/A square feet

h. Does the proposed action include construction or other activities that will result in the impoundment of any liquids, such as creation of a water supply, reservoir, pond, lake, waste lagoon or other storage? ☐Yes ☑No
If Yes,
i. Purpose of the impoundment:
ii. If a water impoundment, the principal source of the water: ☐ Ground water ☐ Surface water streams ☐ Other specify:
iii. If other than water, identify the type of impounded/contained liquids and their source.
iv. Approximate size of the proposed impoundment. Volume: million gallons; surface area: acres
v. Dimensions of the proposed dam or impounding structure: height; length
vi. Construction method/materials for the proposed dam or impounding structure (e.g., earth fill, rock, wood, concrete):

D.2. Project Operations

a. Does the proposed action include any excavation, mining, or dredging, during construction, operations, or both? ☐Yes ☑No
(Not including general site preparation, grading or installation of utilities or foundations where all excavated materials will remain onsite)
If Yes:
i. What is the purpose of the excavation or dredging?
ii. How much material (including rock, earth, sediments, etc.) is proposed to be removed from the site?
- Volume (specify tons or cubic yards):
- Over what duration of time?

iii. Describe nature and characteristics of materials to be excavated or dredged, and plans to use, manage or dispose of them.
iv. Will there be onsite dewatering or processing of excavated materials? ☐Yes ☐No
If yes, describe.
v. What is the total area to be dredged or excavated? acres
vi. What is the maximum area to be worked at any one time? acres
vii. What would be the maximum depth of excavation or dredging? feet
viii. Will the excavation require blasting? ☐Yes ☐No
ix. Summarize site reclamation goals and plan:

b. Would the proposed action cause or result in alteration of, increase or decrease in size of, or encroachment into any existing wetland, waterbody, shoreline, beach or adjacent area? ☑Yes ☐No
If Yes:
i. Identify the wetland or waterbody which would be affected (by name, water index number, wetland map number or geographic description): Proposed utilities to be installed within NYSDEC Freshwater Wetland 100' buffer-NYSDEC Article 24 Wetland Buffer Permit is required.

ii. Describe how the proposed action would affect that waterbody or wetland, e.g. excavation, fill, placement of structures, or alteration of channels, banks and shorelines. Indicate extent of activities, alterations and additions in square feet or acres:
No impact. Utilities (electric and fiber) are proposed to be installed along the edge of the existing gravel driveway. Proposed utility trenching is a minimum of 20' distant from delineated wetlands.

iii. Will proposed action cause or result in disturbance to bottom sediments? ☐Yes ☑No
If Yes, describe: _____

iv. Will proposed action cause or result in the destruction or removal of aquatic vegetation? ☐Yes ☑No
If Yes:
- acres of aquatic vegetation proposed to be removed: _____
- expected acreage of aquatic vegetation remaining after project completion: _____
- purpose of proposed removal (e.g. beach clearing, invasive species control, boat access): _____
- proposed method of plant removal: _____
- if chemical/herbicide treatment will be used, specify product(s): _____

v. Describe any proposed reclamation/mitigation following disturbance: _____

c. Will the proposed action use, or create a new demand for water? ☐Yes ☑No
If Yes:
i. Total anticipated water usage/demand per day: _____ gallons/day
ii. Will the proposed action obtain water from an existing public water supply? ☐Yes ☐No
If Yes:
- Name of district or service area: _____
- Does the existing public water supply have capacity to serve the proposal? ☐Yes ☐No
- Is the project site in the existing district? ☐Yes ☐No
- Is expansion of the district needed? ☐Yes ☐No
- Do existing lines serve the project site? ☐Yes ☐No

iii. Will line extension within an existing district be necessary to supply the project? ☐Yes ☐No
If Yes:
- Describe extensions or capacity expansions proposed to serve this project: _____
- Source(s) of supply for the district: _____

iv. Is a new water supply district or service area proposed to be formed to serve the project site? ☐Yes ☐No
If Yes:
- Applicant/sponsor for new district: _____
- Date application submitted or anticipated: _____
- Proposed source(s) of supply for new district: _____

v. If a public water supply will not be used, describe plans to provide water supply for the project: _____

vi. If water supply will be from wells (public or private), maximum pumping capacity: _____ gallons/minute.

d. Will the proposed action generate liquid wastes? ☐Yes ☑No
If Yes:
i. Total anticipated liquid waste generation per day: _____ gallons/day
ii. Nature of liquid wastes to be generated (e.g., sanitary wastewater, industrial; if combination, describe all components and approximate volumes or proportions of each): _____

iii. Will the proposed action use any existing public wastewater treatment facilities? ☐Yes ☐No
If Yes:
- Name of wastewater treatment plant to be used: _____
- Name of district: _____
- Does the existing wastewater treatment plant have capacity to serve the project? ☐Yes ☐No
- Is the project site in the existing district? ☐Yes ☐No
- Is expansion of the district needed? ☐Yes ☐No

- Do existing sewer lines serve the project site? ☐Yes ☐No
- Will line extension within an existing district be necessary to serve the project? ☐Yes ☐No

If Yes:

- Describe extensions or capacity expansions proposed to serve this project: _____

iv. Will a new wastewater (sewage) treatment district be formed to serve the project site? ☐Yes ☐No

If Yes:

- Applicant/sponsor for new district: _____
- Date application submitted or anticipated: _____
- What is the receiving water for the wastewater discharge? _____

v. If public facilities will not be used, describe plans to provide wastewater treatment for the project, including specifying proposed receiving water (name and classification if surface discharge, or describe subsurface disposal plans):

vi. Describe any plans or designs to capture, recycle or reuse liquid waste: _____

e. Will the proposed action disturb more than one acre and create stormwater runoff, either from new point sources (i.e. ditches, pipes, swales, curbs, gutters or other concentrated flows of stormwater) or non-point source (i.e. sheet flow) during construction or post construction? ☐Yes ☑No

If Yes:

i. How much impervious surface will the project create in relation to total size of project parcel?

_____ Square feet or _____ acres (impervious surface)

_____ Square feet or _____ acres (parcel size)

ii. Describe types of new point sources. _____

iii. Where will the stormwater runoff be directed (i.e. on-site stormwater management facility/structures, adjacent properties, groundwater, on-site surface water or off-site surface waters)?

- If to surface waters, identify receiving water bodies or wetlands: _____
- Will stormwater runoff flow to adjacent properties? ☐Yes ☐No

iv. Does proposed plan minimize impervious surfaces, use pervious materials or collect and re-use stormwater? ☐Yes ☐No

f. Does the proposed action include, or will it use on-site, one or more sources of air emissions, including fuel combustion, waste incineration, or other processes or operations? ☑Yes ☐No

If Yes, identify:

i. Mobile sources during project operations (e.g., heavy equipment, fleet or delivery vehicles)

N/A

ii. Stationary sources during construction (e.g., power generation, structural heating, batch plant, crushers)

N/A

iii. Stationary sources during operations (e.g., process emissions, large boilers, electric generation)

Stand by generator

g. Will any air emission sources named in D.2.f (above), require a NY State Air Registration, Air Facility Permit, or Federal Clean Air Act Title IV or Title V Permit? ☐Yes ☑No

If Yes:

i. Is the project site located in an Air quality non-attainment area? (Area routinely or periodically fails to meet ambient air quality standards for all or some parts of the year) ☐Yes ☐No

ii. In addition to emissions as calculated in the application, the project will generate:

- _____Tons/year (short tons) of Carbon Dioxide (CO_2)
- _____Tons/year (short tons) of Nitrous Oxide (N_2O)
- _____Tons/year (short tons) of Perfluorocarbons (PFCs)
- _____Tons/year (short tons) of Sulfur Hexafluoride (SF_6)
- _____Tons/year (short tons) of Carbon Dioxide equivalent of Hydroflourocarbons (HFCs)
- _____Tons/year (short tons) of Hazardous Air Pollutants (HAPs)

h. Will the proposed action generate or emit methane (including, but not limited to, sewage treatment plants, landfills, composting facilities)? ☐Yes ☑No

If Yes:

i. Estimate methane generation in tons/year (metric): _____

ii. Describe any methane capture, control or elimination measures included in project design (e.g., combustion to generate heat or electricity, flaring): _____

i. Will the proposed action result in the release of air pollutants from open-air operations or processes, such as quarry or landfill operations? ☐Yes ☑No

If Yes: Describe operations and nature of emissions (e.g., diesel exhaust, rock particulates/dust):

j. Will the proposed action result in a substantial increase in traffic above present levels or generate substantial new demand for transportation facilities or services? ☐Yes ☑No

If Yes:

i. When is the peak traffic expected (Check all that apply): ☐Morning ☐Evening ☐Weekend ☐Randomly between hours of _____ to _____.

ii. For commercial activities only, projected number of semi-trailer truck trips/day: _____

iii. Parking spaces: Existing _____ Proposed _____ Net increase/decrease _____

iv. Does the proposed action include any shared use parking? ☐Yes ☐No

v. If the proposed action includes any modification of existing roads, creation of new roads or change in existing access, describe:

vi. Are public/private transportation service(s) or facilities available within ½ mile of the proposed site? ☐Yes ☐No

vii Will the proposed action include access to public transportation or accommodations for use of hybrid, electric or other alternative fueled vehicles? ☐Yes ☐No

viii. Will the proposed action include plans for pedestrian or bicycle accommodations for connections to existing pedestrian or bicycle routes? ☐Yes ☐No

k. Will the proposed action (for commercial or industrial projects only) generate new or additional demand for energy? ☑Yes ☐No

If Yes:

i. Estimate annual electricity demand during operation of the proposed action: _____
70,000 kwh/year (VZW)

ii. Anticipated sources/suppliers of electricity for the project (e.g., on-site combustion, on-site renewable, via grid/local utility, or other):
Local Utility

iii. Will the proposed action require a new, or an upgrade to, an existing substation? ☐Yes ☑No

l. Hours of operation. Answer all items which apply.

i. During Construction:

- Monday - Friday: 7AM-7PM
- Saturday: 7AM-7PM
- Sunday: N/A
- Holidays: N/A

ii. During Operations:

- Monday - Friday: 24 Hours
- Saturday: 24 Hours
- Sunday: 24 Hours
- Holidays: 24 Hours

m. Will the proposed action produce noise that will exceed existing ambient noise levels during construction, operation, or both? ☐Yes ☑No

If yes:

i. Provide details including sources, time of day and duration:

ii. Will proposed action remove existing natural barriers that could act as a noise barrier or screen? ☐Yes ☐No

Describe:

n.. Will the proposed action have outdoor lighting? ☑Yes ☐No

If yes:

i. Describe source(s), location(s), height of fixture(s), direction/aim, and proximity to nearest occupied structures:

(4) 26W LED service lights on timer located on equipment platform, manual timer is turned on for lighting as needed during service operations

ii. Will proposed action remove existing natural barriers that could act as a light barrier or screen? ☐Yes ☑No

Describe:

o. Does the proposed action have the potential to produce odors for more than one hour per day? ☐Yes ☑No

If Yes, describe possible sources, potential frequency and duration of odor emissions, and proximity to nearest occupied structures:

p. Will the proposed action include any bulk storage of petroleum (combined capacity of over 1,100 gallons) or chemical products 185 gallons in above ground storage or any amount in underground storage? ☐Yes ☑No

If Yes:

i. Product(s) to be stored

ii. Volume(s) _____ per unit time _____ (e.g., month, year)

iii. Generally describe proposed storage facilities:

q. Will the proposed action (commercial, industrial and recreational projects only) use pesticides (i.e., herbicides, insecticides) during construction or operation? ☐Yes ☑No

If Yes:

i. Describe proposed treatment(s):

ii. Will the proposed action use Integrated Pest Management Practices? ☐Yes ☐No

r. Will the proposed action (commercial or industrial projects only) involve or require the management or disposal of solid waste (excluding hazardous materials)? ☐Yes ☑No

If Yes:

i. Describe any solid waste(s) to be generated during construction or operation of the facility:

- Construction: _____ tons per _____ (unit of time)
- Operation : _____ tons per _____ (unit of time)

ii. Describe any proposals for on-site minimization, recycling or reuse of materials to avoid disposal as solid waste:

- Construction:
- Operation:

iii. Proposed disposal methods/facilities for solid waste generated on-site:

- Construction:
- Operation:

s. Does the proposed action include construction or modification of a solid waste management facility? ☐ Yes ☑ No

If Yes:

i. Type of management or handling of waste proposed for the site (e.g., recycling or transfer station, composting, landfill, or other disposal activities): _____

ii. Anticipated rate of disposal/processing:

- _____ Tons/month, if transfer or other non-combustion/thermal treatment, or
- _____ Tons/hour, if combustion or thermal treatment

iii. If landfill, anticipated site life: _____ years

t. Will proposed action at the site involve the commercial generation, treatment, storage, or disposal of hazardous waste? ☐ Yes ☑ No

If Yes:

i. Name(s) of all hazardous wastes or constituents to be generated, handled or managed at facility: _____

ii. Generally describe processes or activities involving hazardous wastes or constituents: _____

iii. Specify amount to be handled or generated _____ tons/month

iv. Describe any proposals for on-site minimization, recycling or reuse of hazardous constituents: _____

v. Will any hazardous wastes be disposed at an existing offsite hazardous waste facility? ☐ Yes ☐ No

If Yes: provide name and location of facility: _____

If No: describe proposed management of any hazardous wastes which will not be sent to a hazardous waste facility: _____

E. Site and Setting of Proposed Action

E.1. Land uses on and surrounding the project site

a. Existing land uses.

i. Check all uses that occur on, adjoining and near the project site.

☐ Urban ☐ Industrial ☐ Commercial ☑ Residential (suburban) ☑ Rural (non-farm)
☑ Forest ☑ Agriculture ☐ Aquatic ☐ Other (specify): _____

ii. If mix of uses, generally describe: _____

b. Land uses and covertypes on the project site.

Land use or Covertype	Current Acreage	Acreage After Project Completion	Change (Acres +/-)
• Roads, buildings, and other paved or impervious surfaces	2.14	2.46	+0.32
• Forested	27.96	27.96	N/A
• Meadows, grasslands or brushlands (non-agricultural, including abandoned agricultural)	26.02	26.02	N/A
• Agricultural (includes active orchards, field, greenhouse etc.)	37.69	37.37	-0.32
• Surface water features (lakes, ponds, streams, rivers, etc.)	1.39	1.39	N/A
• Wetlands (freshwater or tidal)	23.30	23.30	N/A
• Non-vegetated (bare rock, earth or fill)	N/A	N/A	N/A
• Other Describe: _____			

c. Is the project site presently used by members of the community for public recreation? ☐Yes ☑No

i. If Yes: explain: _____

d. Are there any facilities serving children, the elderly, people with disabilities (e.g., schools, hospitals, licensed day care centers, or group homes) within 1500 feet of the project site? ☑Yes ☐No

If Yes,

i. Identify Facilities:

Cradle Beach Camp-1+/- Miles from proposed site

e. Does the project site contain an existing dam? ☐Yes ☑No

If Yes:

i. Dimensions of the dam and impoundment:

- Dam height: _____ feet
- Dam length: _____ feet
- Surface area: _____ acres
- Volume impounded: _____ gallons OR acre-feet

ii. Dam's existing hazard classification: _____

iii. Provide date and summarize results of last inspection:

f. Has the project site ever been used as a municipal, commercial or industrial solid waste management facility, or does the project site adjoin property which is now, or was at one time, used as a solid waste management facility? ☐Yes ☑No

If Yes:

i. Has the facility been formally closed? ☐Yes ☐No

- If yes, cite sources/documentation: _____

ii. Describe the location of the project site relative to the boundaries of the solid waste management facility:

iii. Describe any development constraints due to the prior solid waste activities: _____

g. Have hazardous wastes been generated, treated and/or disposed of at the site, or does the project site adjoin property which is now or was at one time used to commercially treat, store and/or dispose of hazardous waste? ☐Yes ☑No

If Yes:

i. Describe waste(s) handled and waste management activities, including approximate time when activities occurred:

h. Potential contamination history. Has there been a reported spill at the proposed project site, or have any remedial actions been conducted at or adjacent to the proposed site? ☐Yes ☑No

If Yes:

i. Is any portion of the site listed on the NYSDEC Spills Incidents database or Environmental Site Remediation database? Check all that apply: ☐Yes ☐No

☐ Yes – Spills Incidents database — Provide DEC ID number(s): _____

☐ Yes – Environmental Site Remediation database — Provide DEC ID number(s): _____

☐ Neither database

ii. If site has been subject of RCRA corrective activities, describe control measures: _____

iii. Is the project within 2000 feet of any site in the NYSDEC Environmental Site Remediation database? ☐Yes ☑No

If yes, provide DEC ID number(s): _____

iv. If yes to (i), (ii) or (iii) above, describe current status of site(s):

v. Is the project site subject to an institutional control limiting property uses? ☐Yes ☑No

- If yes, DEC site ID number: _____
- Describe the type of institutional control (e.g., deed restriction or easement): _____
- Describe any use limitations: _____
- Describe any engineering controls: _____
- Will the project affect the institutional or engineering controls in place? ☐Yes ☐No
- Explain: _____

E.2. Natural Resources On or Near Project Site

a. What is the average depth to bedrock on the project site? >6 feet

b. Are there bedrock outcroppings on the project site? ☐Yes ☑No
If Yes, what proportion of the site is comprised of bedrock outcroppings? _____%

c. Predominant soil type(s) present on project site:

NH Niagara silt loam, till substratum	100 %
	%
	%

d. What is the average depth to the water table on the project site? Average: 0.5-1.5 feet

e. Drainage status of project site soils:

☐ Well Drained:	% of site
☐ Moderately Well Drained:	% of site
☑ Poorly Drained	100 % of site

f. Approximate proportion of proposed action site with slopes:

☑ 0-10%:	100 % of site
☐ 10-15%:	% of site
☐ 15% or greater:	% of site

g. Are there any unique geologic features on the project site? ☐Yes ☑No
If Yes, describe: _____

h. Surface water features.

i. Does any portion of the project site contain wetlands or other waterbodies (including streams, rivers, ponds or lakes)? ☑Yes ☐No

ii. Do any wetlands or other waterbodies adjoin the project site? ☑Yes ☐No

If Yes to either *i* or *ii*, continue. If No, skip to E.2.i.

iii. Are any of the wetlands or waterbodies within or adjoining the project site regulated by any federal, state or local agency? ☑Yes ☐No

iv. For each identified regulated wetland and waterbody on the project site, provide the following information:

- Streams: Name 838-5, 838-6 Classification B
- Lakes or Ponds: Name _____ Classification _____
- Wetlands: Name Federal Waters, Federal Waters, Federal Waters,... Approximate Size NYS Wetland (in a...
- Wetland No. (if regulated by DEC) AN-3

v. Are any of the above water bodies listed in the most recent compilation of NYS water quality-impaired waterbodies? ☑Yes ☐No

If yes, name of impaired water body/bodies and basis for listing as impaired: _____
Name - Pollutants - Uses:Little Sister Creek, Lower, and tribs – Pathogens;Nutrients – Recreation;Aquatic Life

i. Is the project site in a designated Floodway? Little Sister Creek ☑Yes ☐No

j. Is the project site in the 100 year Floodplain? Little Sister Creek ☑Yes ☐No

k. Is the project site in the 500 year Floodplain? ☐Yes ☑No

l. Is the project site located over, or immediately adjoining, a primary, principal or sole source aquifer? ☐Yes ☑No
If Yes:

i. Name of aquifer: _____

m. Identify the predominant wildlife species that occupy or use the project site:
Small mammals Birds

n. Does the project site contain a designated significant natural community? ☐Yes ☑No
If Yes:
i. Describe the habitat/community (composition, function, and basis for designation):
ii. Source(s) of description or evaluation:
iii. Extent of community/habitat:
- Currently: acres
- Following completion of project as proposed: acres
- Gain or loss (indicate + or -): acres

o. Does project site contain any species of plant or animal that is listed by the federal government or NYS as endangered or threatened, or does it contain any areas identified as habitat for an endangered or threatened species? ☐Yes ☑No

p. Does the project site contain any species of plant or animal that is listed by NYS as rare, or as a species of special concern? ☐Yes ☑No

q. Is the project site or adjoining area currently used for hunting, trapping, fishing or shell fishing? ☐Yes ☑No
If yes, give a brief description of how the proposed action may affect that use:

E.3. Designated Public Resources On or Near Project Site

a. Is the project site, or any portion of it, located in a designated agricultural district certified pursuant to Agriculture and Markets Law, Article 25-AA, Section 303 and 304? ☐Yes ☑No
If Yes, provide county plus district name/number:

b. Are agricultural lands consisting of highly productive soils present? ☑Yes ☐No
i. If Yes: acreage(s) on project site? 50 +/-
ii. Source(s) of soil rating(s): 2016 New York Agricultural Land Classification-Erie - January 4, 2016

c. Does the project site contain all or part of, or is it substantially contiguous to, a registered National Natural Landmark? ☐Yes ☑No
If Yes:
i. Nature of the natural landmark: ☐ Biological Community ☐ Geological Feature
ii. Provide brief description of landmark, including values behind designation and approximate size/extent:

d. Is the project site located in or does it adjoin a state listed Critical Environmental Area? ☐Yes ☑No
If Yes:
i. CEA name:
ii. Basis for designation:
iii. Designating agency and date:

e. Does the project site contain, or is it substantially contiguous to, a building, archaeological site, or district which is listed on, or has been nominated by the NYS Board of Historic Preservation for inclusion on, the State or National Register of Historic Places? ☐Yes ☑No

If Yes:

i. Nature of historic/archaeological resource: ☐Archaeological Site ☐Historic Building or District

ii. Name: _____

iii. Brief description of attributes on which listing is based:

_____

f. Is the project site, or any portion of it, located in or adjacent to an area designated as sensitive for archaeological sites on the NY State Historic Preservation Office (SHPO) archaeological site inventory? ☑Yes ☐No

g. Have additional archaeological or historic site(s) or resources been identified on the project site? ☐Yes ☑No

If Yes:

i. Describe possible resource(s): _____

ii. Basis for identification: _____

h. Is the project site within fives miles of any officially designated and publicly accessible federal, state, or local scenic or aesthetic resource? ☑Yes ☐No

If Yes:

i. Identify resource: Great Lakes Seaway Trail

ii. Nature of, or basis for, designation (e.g., established highway overlook, state or local park, state historic trail or scaic byway, etc.): National Scenic Byway

iii. Distance between project and resource: 0.6 +/- miles.

i. Is the project site located within a designated river corridor under the Wild, Scenic and Recreational Rivers Program 6 NYCRR 666? ☐Yes ☑No

If Yes:

i. Identify the name of the river and its designation: _____

ii. Is the activity consistent with development restrictions contained in 6NYCRR Part 666? ☐Yes ☐No

F. Additional Information

Attach any additional information which may be needed to clarify your project.

If you have identified any adverse impacts which could be associated with your proposal, please describe those impacts plus any measures which you propose to avoid or minimize them.

G. Verification

I certify that the information provided is true to the best of my knowledge.

Applicant/Sponsor Name Bell Atlantic Mobile Systems of Allentown, Inc. Date 12/15/2016

Signature David A. Weisenreder, PE Title Engineer for Applicant-Costich Engineering, DPC

PRINT FORM

EAF Mapper Summary Report

Wednesday, December 07, 2016 10:50 AM

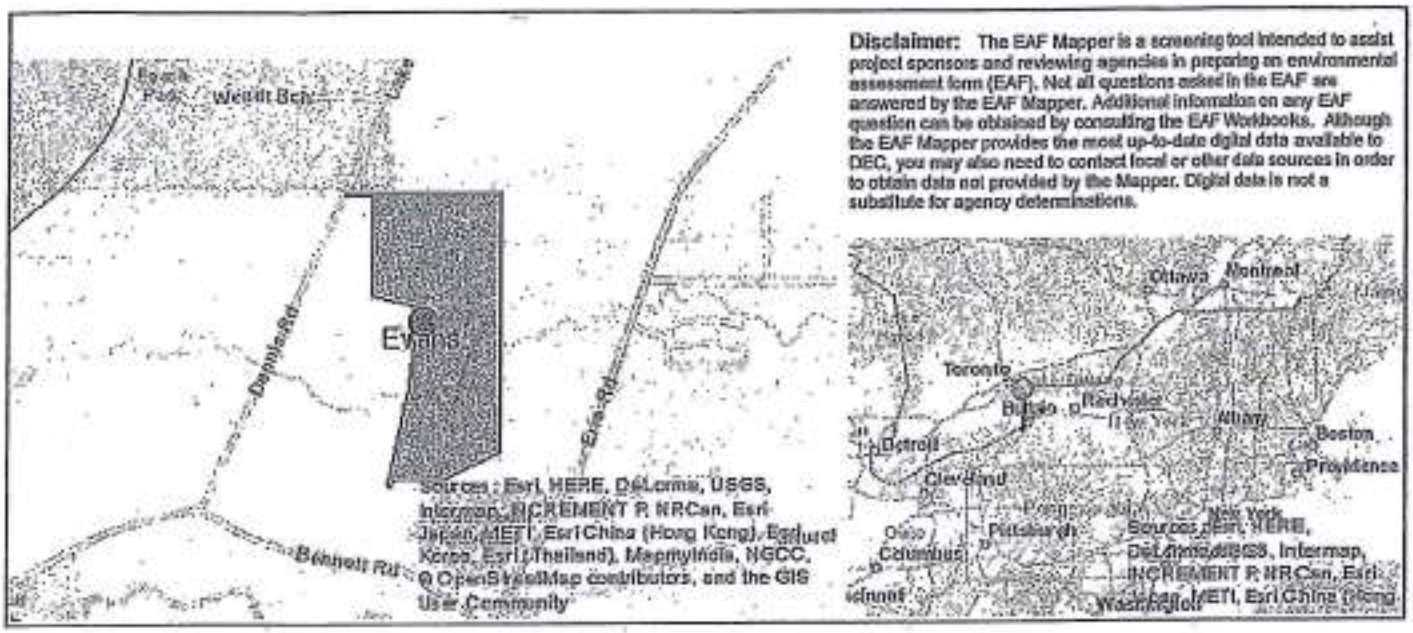

Disclaimer: The EAF Mapper is a screening tool intended to assist project sponsors and reviewing agencies in preparing an environmental assessment form (EAF). Not all questions asked in the EAF are answered by the EAF Mapper. Additional information on any EAF question can be obtained by consulting the EAF Workbooks. Although the EAF Mapper provides the most up-to-date digital data available to DEC, you may also need to contact local or other data sources in order to obtain data not provided by the Mapper. Digital data is not a substitute for agency determinations.

B.i.i [Coastal or Waterfront Area]	Yes
B.i.ii [Local Waterfront Revitalization Area]	Yes
C.2.b. [Special Planning District]	Yes - Digital mapping data are not available for all Special Planning Districts. Refer to EAF Workbook.
C.2.b. [Special Planning District - Name]	NYS Heritage Areas:West Erie Canal Corridor
E.1.h [DEC Spills or Remediation Site - Potential Contamination History]	Digital mapping data are not available or are incomplete. Refer to EAF Workbook.
E.1.h.i [DEC Spills or Remediation Site - Listed]	Digital mapping data are not available or are incomplete. Refer to EAF Workbook.
E.1.h.i [DEC Spills or Remediation Site - Environmental Site Remediation Database]	Digital mapping data are not available or are incomplete. Refer to EAF Workbook.
E.1.h.iii [Within 2,000' of DEC Remediation Site]	No
E.2.g [Unique Geologic Features]	No
E.2.h.i [Surface Water Features]	Yes
E.2.h.ii [Surface Water Features]	Yes
E.2.h.iii [Surface Water Features]	Yes - Digital mapping information on local and federal wetlands and waterbodies is known to be incomplete. Refer to EAF Workbook.
E.2.h.iv [Surface Water Features - Stream Name]	838-5, 838-8
E.2.h.iv [Surface Water Features - Stream Classification]	B
E.2.h.iv [Surface Water Features - Wetlands Name]	Federal Waters, NYS Wetland
E.2.h.iv [Surface Water Features - Wetlands Size]	NYS Wetland (in acres):65.6

E.2.h.iv [Surface Water Features - DEC Wetlands Number]	AN-3
E.2.h.v [Impaired Water Bodies]	Yes
E.2.h.v [Impaired Water Bodies - Name and Basis for Listing]	Name - Pollutants - Uses:Little Sister Creek, Lower, and tribs - Pathogens;Nutrients -- Recreation;Aquatic Life
E.2.i. [Floodway]	Yes
E.2.j. [100 Year Floodplain]	Yes
E.2.k. [500 Year Floodplain]	No
E.2.l. [Aquifers]	No
E.2.n. [Natural Communities]	No
E.2.o. [Endangered or Threatened Species]	No
E.2.p. [Rare Plants or Animals]	No
E.3.a. [Agricultural District]	No
E.3.c. [National Natural Landmark]	No
E.3.d [Critical Environmental Area]	No
E.3.e. [National Register of Historic Places]	Digital mapping data are not available or are incomplete. Refer to EAF Workbook.
E.3.f. [Archeological Sites]	Yes
E.3.i. [Designated River Corridor]	No

Agency Use Only [If applicable]

Project: Verizon Cell Tower/Dennis Road

Date:

Full Environmental Assessment Form
Part 2 - Identification of Potential Project Impacts

Part 2 is to be completed by the lead agency. Part 2 is designed to help the lead agency inventory all potential resources that could be affected by a proposed project or action. We recognize that the lead agency's reviewer(s) will not necessarily be environmental professionals. So, the questions are designed to walk a reviewer through the assessment process by providing a series of questions that can be answered using the information found in Part 1. To further assist the lead agency in completing Part 2, the form identifies the most relevant questions in Part 1 that will provide the information needed to answer the Part 2 question. When Part 2 is completed, the lead agency will have identified the relevant environmental areas that may be impacted by the proposed activity.

If the lead agency is a state agency and the action is in any Coastal Area, complete the Coastal Assessment Form before proceeding with this assessment.

Tips for completing Part 2:

- Review all of the information provided in Part 1.
- Review any application, maps, supporting materials and the Full EAF Workbook.
- Answer each of the 18 questions in Part 2.
- If you answer "**Yes**" to a numbered question, please complete all the questions that follow in that section.
- If you answer "**No**" to a numbered question, move on to the next numbered question.
- Check appropriate column to indicate the anticipated size of the impact.
- Proposed projects that would exceed a numeric threshold contained in a question should result in the reviewing agency checking the box "Moderate to large impact may occur."
- The reviewer is not expected to be an expert in environmental analysis.
- If you are not sure or undecided about the size of an impact, it may help to review the sub-questions for the general question and consult the workbook.
- When answering a question consider all components of the proposed activity, that is, the "whole action".
- Consider the possibility for long-term and cumulative impacts as well as direct impacts.
- Answer the question in a reasonable manner considering the scale and context of the project.

1. Impact on Land
Proposed action may involve construction on, or physical alteration of, the land surface of the proposed site. (See Part 1. D.1)
If "Yes", answer questions a - j. If "No", move on to Section 2.

☐ NO ☑ YES

	Relevant Part I Question(s)	No, or small impact may occur	Moderate to large impact may occur
a. The proposed action may involve construction on land where depth to water table is less than 3 feet.	E2d	☑	☐
b. The proposed action may involve construction on slopes of 15% or greater.	E2f	☑	☐
c. The proposed action may involve construction on land where bedrock is exposed, or generally within 5 feet of existing ground surface.	E2a	☑	☐
d. The proposed action may involve the excavation and removal of more than 1,000 tons of natural material.	D2a	☑	☐
e. The proposed action may involve construction that continues for more than one year or in multiple phases.	D1e	☑	☐
f. The proposed action may result in increased erosion, whether from physical disturbance or vegetation removal (including from treatment by herbicides).	D2e, D2q	☐	☑
g. The proposed action is, or may be, located within a Coastal Erosion hazard area.	B1i	☑	☐
h. Other impacts: _____		☐	☐

2. Impact on Geological Features

The proposed action may result in the modification or destruction of, or inhibit access to, any unique or unusual land forms on the site (e.g., cliffs, dunes, minerals, fossils, caves). (See Part 1. E.2.g) ☑ NO ☐ YES

If "Yes", answer questions a - c. If "No", move on to Section 3.

	Relevant Part I Question(s)	No, or small impact may occur	Moderate to large impact may occur
a. Identify the specific land form(s) attached: _____	E2g	☐	☐
b. The proposed action may affect or is adjacent to a geological feature listed as a registered National Natural Landmark. Specific feature: _____	E3c	☐	☐
c. Other impacts: _____		☐	☐

3. Impacts on Surface Water

The proposed action may affect one or more wetlands or other surface water bodies (e.g., streams, rivers, ponds or lakes). (See Part 1. D.2, E.2.h) ☐ NO ☑ YES

If "Yes", answer questions a - l. If "No", move on to Section 4.

	Relevant Part I Question(s)	No, or small impact may occur	Moderate to large impact may occur
a. The proposed action may create a new water body.	D2b, D1h	☑	☐
b. The proposed action may result in an increase or decrease of over 10% or more than a 10 acre increase or decrease in the surface area of any body of water.	D2b	☑	☐
c. The proposed action may involve dredging more than 100 cubic yards of material from a wetland or water body.	D2a	☑	☐
d. The proposed action may involve construction within or adjoining a freshwater or tidal wetland, or in the bed or banks of any other water body.	E2h	☐	☑
e. The proposed action may create turbidity in a waterbody, either from upland erosion, runoff or by disturbing bottom sediments.	D2a, D2h	☑	☐
f. The proposed action may include construction of one or more intake(s) for withdrawal of water from surface water.	D2c	☑	☐
g. The proposed action may include construction of one or more outfall(s) for discharge of wastewater to surface water(s).	D2d	☑	☐
h. The proposed action may cause soil erosion, or otherwise create a source of stormwater discharge that may lead to siltation or other degradation of receiving water bodies.	D2e	☑	☐
i. The proposed action may affect the water quality of any water bodies within or downstream of the site of the proposed action.	E2h	☑	☐
j. The proposed action may involve the application of pesticides or herbicides in or around any water body.	D2q, E2h	☑	☐
k. The proposed action may require the construction of new, or expansion of existing, wastewater treatment facilities.	D1a, D2d	☑	☐

l. Other impacts: _____		☐	☐

4. Impact on groundwater

The proposed action may result in new or additional use of ground water, or may have the potential to introduce contaminants to ground water or an aquifer. (See Part 1. D.2.a, D.2.c, D.2.d, D.2.p, D.2.q, D.2.t) ☑NO ☐YES

If "Yes", answer questions a - h. If "No", move on to Section 5.

	Relevant Part I Question(s)	No, or small impact may occur	Moderate to large impact may occur
a. The proposed action may require new water supply wells, or create additional demand on supplies from existing water supply wells.	D2c	☐	☐
b. Water supply demand from the proposed action may exceed safe and sustainable withdrawal capacity rate of the local supply or aquifer. Cite Source: _____	D2c	☐	☐
c. The proposed action may allow or result in residential uses in areas without water and sewer services.	D1a, D2c	☐	☐
d. The proposed action may include or require wastewater discharged to groundwater.	D2d, E2l	☐	☐
e. The proposed action may result in the construction of water supply wells in locations where groundwater is, or is suspected to be, contaminated.	D2c, E1f, E1g, E1h	☐	☐
f. The proposed action may require the bulk storage of petroleum or chemical products over ground water or an aquifer.	D2p, E2l	☐	☐
g. The proposed action may involve the commercial application of pesticides within 100 feet of potable drinking water or irrigation sources.	E2h, D2q, E2l, D2c	☐	☐
h. Other impacts: _____		☐	☐

5. Impact on Flooding

The proposed action may result in development on lands subject to flooding. (See Part 1. E.2) ☐NO ☑YES

If "Yes", answer questions a - g. If "No", move on to Section 6.

	Relevant Part I Question(s)	No, or small impact may occur	Moderate to large impact may occur
a. The proposed action may result in development in a designated floodway.	E2i	☑	☐
b. The proposed action may result in development within a 100 year floodplain.	E2j	☐	☑
c. The proposed action may result in development within a 500 year floodplain.	E2k	☑	☐
d. The proposed action may result in, or require, modification of existing drainage patterns.	D2b, D2e	☑	☐
e. The proposed action may change flood water flows that contribute to flooding.	D2b, E2i, E2j, E2k	☑	☐
f. If there is a dam located on the site of the proposed action, is the dam in need of repair, or upgrade?	E1e	☑	☐

g. Other impacts: _____		☐	☐

6. Impacts on Air

The proposed action may include a state regulated air emission source. (See Part 1. D.2.f., D,2,h, D.2.g) ☑NO ☐YES

If "Yes", answer questions a - f. If "No", move on to Section 7.

	Relevant Part I Question(s)	No, or small impact may occur	Moderate to large impact may occur
a. If the proposed action requires federal or state air emission permits, the action may also emit one or more greenhouse gases at or above the following levels:			
i. More than 1000 tons/year of carbon dioxide (CO_2)	D2g	☐	☐
ii. More than 3.5 tons/year of nitrous oxide (N_2O)	D2g	☐	☐
iii. More than 1000 tons/year of carbon equivalent of perfluorocarbons (PFCs)	D2g	☐	☐
iv. More than .045 tons/year of sulfur hexafluoride (SF_6)	D2g	☐	☐
v. More than 1000 tons/year of carbon dioxide equivalent of hydrochloroflourocarbons (HFCs) emissions	D2g	☐	☐
vi. 43 tons/year or more of methane	D2h	☐	☐
b. The proposed action may generate 10 tons/year or more of any one designated hazardous air pollutant, or 25 tons/year or more of any combination of such hazardous air pollutants.	D2g	☐	☐
c. The proposed action may require a state air registration, or may produce an emissions rate of total contaminants that may exceed 5 lbs. per hour, or may include a heat source capable of producing more than 10 million BTU's per hour.	D2f, D2g	☐	☐
d. The proposed action may reach 50% of any of the thresholds in "a" through "c", above.	D2g	☐	☐
e. The proposed action may result in the combustion or thermal treatment of more than 1 ton of refuse per hour.	D2s	☐	☐
f. Other impacts: _____		☐	☐

7. Impact on Plants and Animals

The proposed action may result in a loss of flora or fauna. (See Part 1. E.2. m.-q.) ☑NO ☐YES

If "Yes", answer questions a - j. If "No", move on to Section 8.

	Relevant Part I Question(s)	No, or small impact may occur	Moderate to large impact may occur
a. The proposed action may cause reduction in population or loss of individuals of any threatened or endangered species, as listed by New York State or the Federal government, that use the site, or are found on, over, or near the site.	E2o	☐	☐
b. The proposed action may result in a reduction or degradation of any habitat used by any rare, threatened or endangered species, as listed by New York State or the federal government.	E2o	☐	☐
c. The proposed action may cause reduction in population, or loss of individuals, of any species of special concern or conservation need, as listed by New York State or the Federal government, that use the site, or are found on, over, or near the site.	E2p	☐	☐
d. The proposed action may result in a reduction or degradation of any habitat used by any species of special concern and conservation need, as listed by New York State or the Federal government.	E2p	☐	☐

e. The proposed action may diminish the capacity of a registered National Natural Landmark to support the biological community it was established to protect.	E3c	☐	☐
f. The proposed action may result in the removal of, or ground disturbance in, any portion of a designated significant natural community. Source: _____	E2n	☐	☐
g. The proposed action may substantially interfere with nesting/breeding, foraging, or over-wintering habitat for the predominant species that occupy or use the project site.	E2m	☐	☐
h. The proposed action requires the conversion of more than 10 acres of forest, grassland or any other regionally or locally important habitat. Habitat type & information source: _____ _____	E1b	☐	☐
i. Proposed action (commercial, industrial or recreational projects, only) involves use of herbicides or pesticides.	D2q	☐	☐
j. Other impacts: _____ _____		☐	☐

8. Impact on Agricultural Resources
The proposed action may impact agricultural resources. (See Part 1. E.3.a. and b.) ☐NO ☑YES
If "Yes", answer questions a - h. If "No", move on to Section 9.

	Relevant Part I Question(s)	No, or small impact may occur	Moderate to large impact may occur
a. The proposed action may impact soil classified within soil group 1 through 4 of the NYS Land Classification System.	E2c, E3b	☐	☑
b. The proposed action may sever, cross or otherwise limit access to agricultural land (includes cropland, hayfields, pasture, vineyard, orchard, etc).	E1a, E1b	☑	☐
c. The proposed action may result in the excavation or compaction of the soil profile of active agricultural land.	E3b	☑	☐
d. The proposed action may irreversibly convert agricultural land to non-agricultural uses, either more than 2.5 acres if located in an Agricultural District, or more than 10 acres if not within an Agricultural District.	E1b, E3a	☑	☐
e. The proposed action may disrupt or prevent installation of an agricultural land management system.	E1 a, E1b	☑	☐
f. The proposed action may result, directly or indirectly, in increased development potential or pressure on farmland.	C2c, C3, D2c, D2d	☑	☐
g. The proposed project is not consistent with the adopted municipal Farmland Protection Plan.	C2c	☑	☐
h. Other impacts: _____		☐	☐

9. Impact on Aesthetic Resources
The land use of the proposed action are obviously different from, or are in sharp contrast to, current land use patterns between the proposed project and a scenic or aesthetic resource. (Part 1. E.1.a, E.1.b, E.3.h.)
☐ NO ☑ YES
If "Yes", answer questions a - g. If "No", go to Section 10.

	Relevant Part I Question(s)	No, or small impact may occur	Moderate to large impact may occur
a. Proposed action may be visible from any officially designated federal, state, or local scenic or aesthetic resource.	E3h	☑	☐
b. The proposed action may result in the obstruction, elimination or significant screening of one or more officially designated scenic views.	E3h, C2b	☑	☐
c. The proposed action may be visible from publicly accessible vantage points: i. Seasonally (e.g., screened by summer foliage, but visible during other seasons) ii. Year round	E3h	☑ ☑	☐ ☐
d. The situation or activity in which viewers are engaged while viewing the proposed action is: i. Routine travel by residents, including travel to and from work ii. Recreational or tourism based activities	E3h E2q, E1c	☑ ☑	☐ ☐
e. The proposed action may cause a diminishment of the public enjoyment and appreciation of the designated aesthetic resource.	E3h	☑	☐
f. There are similar projects visible within the following distance of the proposed project: 0-1/2 mile ½ -3 mile 3-5 mile 5+ mile	D1a, E1a, D1f, D1g	☐	☑
g. Other impacts: _____		☐	☐

10. Impact on Historic and Archeological Resources
The proposed action may occur in or adjacent to a historic or archaeological resource. (Part 1. E.3.e, f. and g.)
☐ NO ☑ YES
If "Yes", answer questions a - e. If "No", go to Section 11.

	Relevant Part I Question(s)	No, or small impact may occur	Moderate to large impact may occur
a. The proposed action may occur wholly or partially within, or substantially contiguous to, any buildings, archaeological site or district which is listed on or has been nominated by the NYS Board of Historic Preservation for inclusion on the State or National Register of Historic Places.	E3e	☑	☐
b. The proposed action may occur wholly or partially within, or substantially contiguous to, an area designated as sensitive for archaeological sites on the NY State Historic Preservation Office (SHPO) archaeological site inventory.	E3f	☐	☑
c. The proposed action may occur wholly or partially within, or substantially contiguous to, an archaeological site not included on the NY SHPO inventory. Source: _____	E3g	☑	☐

d. Other impacts: _____		☐	☐
e. If any of the above (a-d) are answered "Yes", continue with the following questions to help support conclusions in Part 3:			
i. The proposed action may result in the destruction or alteration of all or part of the site or property.	E3e, E3g, E3f	☑	☐
ii. The proposed action may result in the alteration of the property's setting or integrity.	E3e, E3f, E3g, E1a, E1b	☑	☐
iii. The proposed action may result in the introduction of visual elements which are out of character with the site or property, or may alter its setting.	E3e, E3f, E3g, E3h, C2, C3	☑	☐

11. Impact on Open Space and Recreation

The proposed action may result in a loss of recreational opportunities or a reduction of an open space resource as designated in any adopted municipal open space plan.
(See Part 1. C.2.c, E.1.c., E.2.q.)
If "Yes", answer questions a - e. If "No", go to Section 12.

☑ NO ☐ YES

	Relevant Part I Question(s)	No, or small impact may occur	Moderate to large impact may occur
a. The proposed action may result in an impairment of natural functions, or "ecosystem services", provided by an undeveloped area, including but not limited to stormwater storage, nutrient cycling, wildlife habitat.	D2e, E1b E2h, E2m, E2o, E2n, E2p	☐	☐
b. The proposed action may result in the loss of a current or future recreational resource.	C2a, E1c, C2c, E2q	☐	☐
c. The proposed action may eliminate open space or recreational resource in an area with few such resources.	C2a, C2c E1c, E2q	☐	☐
d. The proposed action may result in loss of an area now used informally by the community as an open space resource.	C2c, E1c	☐	☐
e. Other impacts: _____		☐	☐

12. Impact on Critical Environmental Areas

The proposed action may be located within or adjacent to a critical environmental area (CEA). (See Part 1. E.3.d)
If "Yes", answer questions a - c. If "No", go to Section 13.

☑ NO ☐ YES

	Relevant Part I Question(s)	No, or small impact may occur	Moderate to large impact may occur
a. The proposed action may result in a reduction in the quantity of the resource or characteristic which was the basis for designation of the CEA.	E3d	☐	☐
b. The proposed action may result in a reduction in the quality of the resource or characteristic which was the basis for designation of the CEA.	E3d	☐	☐
c. Other impacts: _____		☐	☐

13. Impact on Transportation
The proposed action may result in a change to existing transportation systems. ☑ NO ☐ YES
(See Part 1. D.2.j)
If "Yes", answer questions a - g. If "No", go to Section 14.

	Relevant Part I Question(s)	No, or small impact may occur	Moderate to large impact may occur
a. Projected traffic increase may exceed capacity of existing road network.	D2j	☐	☐
b. The proposed action may result in the construction of paved parking area for 500 or more vehicles.	D2j	☐	☐
c. The proposed action will degrade existing transit access.	D2j	☐	☐
d. The proposed action will degrade existing pedestrian or bicycle accommodations.	D2j	☐	☐
e. The proposed action may alter the present pattern of movement of people or goods.	D2j	☐	☐
f. Other impacts: _____		☐	☐

14. Impact on Energy
The proposed action may cause an increase in the use of any form of energy. ☑ NO ☐ YES
(See Part 1. D.2.k)
If "Yes", answer questions a - e. If "No", go to Section 15.

	Relevant Part I Question(s)	No, or small impact may occur	Moderate to large impact may occur
a. The proposed action will require a new, or an upgrade to an existing, substation.	D2k	☐	☐
b. The proposed action will require the creation or extension of an energy transmission or supply system to serve more than 50 single or two-family residences or to serve a commercial or industrial use.	D1f, D1q, D2k	☐	☐
c. The proposed action may utilize more than 2,500 MWhrs per year of electricity.	D2k	☐	☐
d. The proposed action may involve heating and/or cooling of more than 100,000 square feet of building area when completed.	D1g	☐	☐
e. Other Impacts: _____			

15. Impact on Noise, Odor, and Light
The proposed action may result in an increase in noise, odors, or outdoor lighting. ☑ NO ☐ YES
(See Part 1. D.2.m., n., and o.)
If "Yes", answer questions a - f. If "No", go to Section 16.

	Relevant Part I Question(s)	No, or small impact may occur	Moderate to large impact may occur
a. The proposed action may produce sound above noise levels established by local regulation.	D2m	☐	☐
b. The proposed action may result in blasting within 1,500 feet of any residence, hospital, school, licensed day care center, or nursing home.	D2m, E1d	☐	☐
c. The proposed action may result in routine odors for more than one hour per day.	D2o	☐	☐

d. The proposed action may result in light shining onto adjoining properties.	D2n	☐	☐
e. The proposed action may result in lighting creating sky-glow brighter than existing area conditions.	D2n, E1a	☐	☐
f. Other impacts: _____ _____		☐	☐

16. Impact on Human Health

The proposed action may have an impact on human health from exposure to new or existing sources of contaminants. (See Part 1.D.2.q., E.1. d. f. g. and h.) ☑ NO ☐ YES

If "Yes", answer questions a - m. If "No", go to Section 17.

	Relevant Part I Question(s)	No,or small impact may occur	Moderate to large impact may occur
a. The proposed action is located within 1500 feet of a school, hospital, licensed day care center, group home, nursing home or retirement community.	E1d	☐	☐
b. The site of the proposed action is currently undergoing remediation.	E1g, E1h	☐	☐
c. There is a completed emergency spill remediation, or a completed environmental site remediation on, or adjacent to, the site of the proposed action.	E1g, E1h	☐	☐
d. The site of the action is subject to an institutional control limiting the use of the property (e.g., easement or deed restriction).	E1g, E1h	☐	☐
e. The proposed action may affect institutional control measures that were put in place to ensure that the site remains protective of the environment and human health.	E1g, E1h	☐	☐
f. The proposed action has adequate control measures in place to ensure that future generation, treatment and/or disposal of hazardous wastes will be protective of the environment and human health.	D2t	☐	☐
g. The proposed action involves construction or modification of a solid waste management facility.	D2q, E1f	☐	☐
h. The proposed action may result in the unearthing of solid or hazardous waste.	D2q, E1f	☐	☐
i. The proposed action may result in an increase in the rate of disposal, or processing, of solid waste.	D2r, D2s	☐	☐
j. The proposed action may result in excavation or other disturbance within 2000 feet of a site used for the disposal of solid or hazardous waste.	E1f, E1g E1h	☐	☐
k. The proposed action may result in the migration of explosive gases from a landfill site to adjacent off site structures.	E1f, E1g	☐	☐
l. The proposed action may result in the release of contaminated leachate from the project site.	D2s, E1f, D2r	☐	☐
m. Other impacts: _____ _____			

17. Consistency with Community Plans

The proposed action is not consistent with adopted land use plans. (See Part 1. C.1, C.2. and C.3.)

☐ NO ☑ YES

If "Yes", answer questions a - h. If "No", go to Section 18.

	Relevant Part I Question(s)	No, or small impact may occur	Moderate to large impact may occur
a. The proposed action's land use components may be different from, or in sharp contrast to, current surrounding land use pattern(s).	C2, C3, D1a E1a, E1b	☑	☐
b. The proposed action will cause the permanent population of the city, town or village in which the project is located to grow by more than 5%.	C2	☑	☐
c. The proposed action is inconsistent with local land use plans or zoning regulations.	C2, C2, C3	☑	☐
d. The proposed action is inconsistent with any County plans, or other regional land use plans.	C2, C2	☑	☐
e. The proposed action may cause a change in the density of development that is not supported by existing infrastructure or is distant from existing infrastructure.	C3, D1c, D1d, D1f, D1d, E1b	☑	☐
f. The proposed action is located in an area characterized by low density development that will require new or expanded public infrastructure.	C4, D2c, D2d D2j	☑	☐
g. The proposed action may induce secondary development impacts (e.g., residential or commercial development not included in the proposed action)	C2a	☐	☑
h. Other: _____ _____		☐	☐

18. Consistency with Community Character

The proposed project is inconsistent with the existing community character. (See Part 1. C.2, C.3, D.2, E.3)

☐ NO ☑ YES

If "Yes", answer questions a - g. If "No", proceed to Part 3.

	Relevant Part I Question(s)	No, or small impact may occur	Moderate to large impact may occur
a. The proposed action may replace or eliminate existing facilities, structures, or areas of historic importance to the community.	E3e, E3f, E3g	☑	☐
b. The proposed action may create a demand for additional community services (e.g. schools, police and fire)	C4	☑	☐
c. The proposed action may displace affordable or low-income housing in an area where there is a shortage of such housing.	C2, C3, D1f D1g, E1a	☑	☐
d. The proposed action may interfere with the use or enjoyment of officially recognized or designated public resources.	C2, E3	☑	☐
e. The proposed action is inconsistent with the predominant architectural scale and character.	C2, C3	☑	☐
f. Proposed action is inconsistent with the character of the existing natural landscape.	C2, C3 E1a, E1b E2g, E2h	☐	☑
g. Other impacts: _____ _____		☐	☐

PRINT FULL FORM

Agency Use Only [If Applicable]

Project: Proposed Verizon Cell Tower

Date:

Full Environmental Assessment Form
Part 3 - Evaluation of the Magnitude and Importance of Project Impacts and Determination of Significance

Part 3 provides the reasons in support of the determination of significance. The lead agency must complete Part 3 for every question in Part 2 where the impact has been identified as potentially moderate to large or where there is a need to explain why a particular element of the proposed action will not, or may, result in a significant adverse environmental impact.

Based on the analysis in Part 3, the lead agency must decide whether to require an environmental impact statement to further assess the proposed action or whether available information is sufficient for the lead agency to conclude that the proposed action will not have a significant adverse environmental impact. By completing the certification on the next page, the lead agency can complete its determination of significance.

Reasons Supporting This Determination:

To complete this section:

- Identify the impact based on the Part 2 responses and describe its magnitude. Magnitude considers factors such as severity, size or extent of an impact.
- Assess the importance of the impact. Importance relates to the geographic scope, duration, probability of the impact occurring, number of people affected by the impact and any additional environmental consequences if the impact were to occur.
- The assessment should take into consideration any design element or project changes.
- Repeat this process for each Part 2 question where the impact has been identified as potentially moderate to large or where there is a need to explain why a particular element of the proposed action will not, or may, result in a significant adverse environmental impact.
- Provide the reason(s) why the impact may, or will not, result in a significant adverse environmental impact
- For Conditional Negative Declarations identify the specific condition(s) imposed that will modify the proposed action so that no significant adverse environmental impacts will result.
- Attach additional sheets, as needed.

3d. Proposed utilities to be installed within the NYSDEC freshwater wetland 100' buffer - a DEC permit is required prior to any construction. No adverse impact is anticipated.

5b. The proposed project site is located within a 100-year floodplain, however the installation is located on the northern border of the site whereas the floodplain is located in the southern portion of the site. No impact on the floodplains is anticipated.

8a. 100% of the soils are NH Niagara silt loam, till substratum and NYS Agricultural Land Classification - Erie (2016). Considered highly productive soils. No adverse impact is perceived. Property is open space.

9c. The proposed tower would be visible from Wendt Beach year round, however, the tree line will obscure most of the lower portion of the tower. Low impact on vista from public vantage point.

10b. The project site is partially within a designated sensitive archaeological site, therefore a Phase 1 Archaeological Study was conducted and found no significant impact. (see attached letter)

17h. The proposed action may impact secondary development not included in the proposed action. For example, potentially developable land adjacent to the site could be financially impacted due to the perceived negative visual/aesthetic impact of the tower.

Determination of Significance - Type 1 and Unlisted Actions

SEQR Status: ☐ Type 1 ☑ Unlisted

Identify portions of EAF completed for this Project: ☑ Part 1 ☑ Part 2 ☑ Part 3

Upon review of the information recorded on this EAF, as noted, plus this additional support information
NYS SHPO approval: pending DEC wetlands permit

and considering both the magnitude and importance of each identified potential impact, it is the conclusion of the
TOWN OF EVANS TOWN BOARD as lead agency that:

☑ A. This project will result in no significant adverse impacts on the environment, and, therefore, an environmental impact statement need not be prepared. Accordingly, this negative declaration is issued.

☐ B. Although this project could have a significant adverse impact on the environment, that impact will be avoided or substantially mitigated because of the following conditions which will be required by the lead agency:

There will, therefore, be no significant adverse impacts from the project as conditioned, and, therefore, this conditioned negative declaration is issued. A conditioned negative declaration may be used only for UNLISTED actions (see 6 NYCRR 617.d).

☐ C. This Project may result in one or more significant adverse impacts on the environment, and an environmental impact statement must be prepared to further assess the impact(s) and possible mitigation and to explore alternatives to avoid or reduce those impacts. Accordingly, this positive declaration is issued.

Name of Action: VERIZON CELL TOWER - TOWER SPECIAL PERMIT

Name of Lead Agency: TOWN OF EVANS TOWN BOARD

Name of Responsible Officer in Lead Agency: MARY K. HOSLER

Title of Responsible Officer: TOWN SUPERVISOR

Signature of Responsible Officer in Lead Agency: Date:

Signature of Preparer (if different from Responsible Officer) Date: 10/24/17

For Further Information:

Contact Person: ROBERTA RAPPOCCIO

Address: 8787 ERIE ROAD, ANGOLA, NY 14006

Telephone Number: 716-549-0945

E-mail: planning@townofevans.org

For Type 1 Actions and Conditioned Negative Declarations, a copy of this Notice is sent to:

Chief Executive Officer of the political subdivision in which the action will be principally located (e.g., Town / City / Village of)
Other involved agencies (if any)
Applicant (if any)
Environmental Notice Bulletin: http://www.dec.ny.gov/enb/enb.html

PRINT FULL FORM

Federal Communications Commission
Washington, DC 20554

Informational Notice of Section 106 Filings

Date: 06/21/2017
Reference Number: 954609

Theodore Catalano, Chairman
Town of Evans Planning Board
8787 Erie Road
Angola, NY 14006

The following new Section 106 filing has been submitted:

FILE NUMBER: 0007817074
TCNS Number: 156173
Purpose: New Tower Submission Packet
Notification Date: 7AM EST 06/19/2017
Applicant: Verizon Wireless
Consultant: CBRE Telecom Advisory Services
Positive Train Control Filing Subject to Expedited Treatment Under Program Comment: No
Site Name: BENNETT RD AND RTE 5 - McFarland
Site Address: 7929 Dennis Road
Detailed Description of Project: TS70517559/Bennett Rd and RTE 5/FUZE 2218719 - Proposed construction of a new telecommunication Self support lattice tower and compound
Site Coordinates: 42-40-23.8 N, 079-02-17.1 W
City: Angola
County: ERIE
State: NY
Lead SHPO/THPO: New York State Historic Preservation Office

Consultant Contact Information:
Name: Laura L Mancuso
Title: Director, Cultural Resources
PO Box:
Address: 4 West Red Oak Lane
City: White Plains
State: NY
Zip: 10604
Phone: (914) 597-6991
Fax:
Email: WhitePlainsCulturalResources@cbre.com

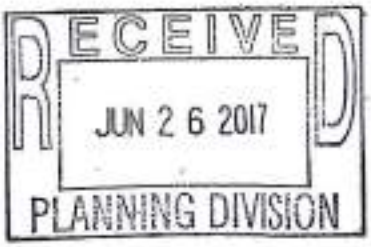

NOTICE OF FRAUDULENT USE OF SYSTEM, ABUSE OF PASSWORD AND RELATED MISUSE

Use of the Section 106 system is intended to facilitate consultation under Section 106 of the National Historic Preservation Act and may contain information that is confidential, privileged or otherwise protected from disclosure under applicable laws. Any person having access to Section 106 information shall use it only for its intended purpose. Appropriate action will be taken with respect to any misuse of the system.

Sept 26, 2017

I was not informed of the home accross the street writing to be rezoned

I live at 7658 Erie Rd Derby, NY 14047

I do not want a business across the street from our home.

It will cause excess traffic and big equipment pulling in and out of route 62 by my home.

It is bad enough that we have streets being dug across the street It will ruin our property value.

Heidi L Butz

Evans Town Board
October 25, 2017

(1) The Board is committed to protecting the environment and residents from harm, to the extent possible, when approving the location of a cell tower.
(2) This is spelled out in the Evans Town cell tower regulations.
(3) The cell tower company needs to convince the Board they are following and fullfilling the regulations.
(4) Big problem. The company knows they are not following and fullfilling those requirements.
(5) Enter, misrepresentation.
(6) Take a picture to give a false impression.
(7) Hide the evidence of well maintained open acreage behind a hedgerow.
(8) Adjoining property then appears unkept, worth less.
(9) Hedgerow gives the appearance of an amazing amount of screening.
(10) You won't even notice a cell tower.
(11) If still not convinced, add a faketiny cell tower.
(12) Add the false statement "--- Project will not create any detriment to adjoining properties ---."
If the above goes unchallenged, the McFarland site Board approval would profit the site owners at the expense of adjoining landowners' loss of property value.
How can this happen when there is another site? One that harms nobody. All three parties are served.
This is my perception and my conclusion.
Submitted by
Hildegarde Hoch

Full Environmental Assessment Form
Part 1 - Project and Setting

Instructions for Completing Part 1

Part 1 is to be completed by the applicant or project sponsor. Responses become part of the application for approval or funding, are subject to public review, and may be subject to further verification.

Complete Part 1 based on information currently available. If additional research or investigation would be needed to fully respond to any item, please answer as thoroughly as possible based on current information; indicate whether missing information does not exist, or is not reasonably available to the sponsor; and, when possible, generally describe work or studies which would be necessary to update or fully develop that information.

Applicants/sponsors must complete all items in Sections A & B. In Sections C, D & E, most items contain an initial question that must be answered either "Yes" or "No". If the answer to the initial question is "Yes", complete the sub-questions that follow. If the answer to the initial question is "No", proceed to the next question. Section F allows the project sponsor to identify and attach any additional information. Section G requires the name and signature of the project sponsor to verify that the information contained in Part 1is accurate and complete.

A. Project and Sponsor Information.

Name of Action or Project: REZONE from Neighborhood Business (NB) to General Business (GB)		
Project Location (describe, and attach a general location map): 8766 Erie Road, Angola, NY 14006		
Brief Description of Proposed Action (include purpose or need): Rezone from Neighborhood Business to General Business to allow for additional uses on the site. The rezone is consistent with the Town of Evans 1999 Comprehensive Plan.		
Name of Applicant/Sponsor: Lake Shore Federal Credit Union	Telephone: (716) 549-4150 E-Mail:	
Address: 8766 Erie Road (P. O. Box 227)		
City/PO: Angola	State: NY	Zip Code: 14006
Project Contact (if not same as sponsor; give name and title/role): Lynn Penfold, President BOD	Telephone: (716) 997-1501 E-Mail: lpenfold@roadrunner.com	
Address: 910 Sturgeon Point Road (P. O. Box 244)		
City/PO: Derby	State: NY	Zip Code: 14047
Property Owner (if not same as sponsor):	Telephone: E-Mail:	
Address:		
City/PO:	State:	Zip Code:

B. Government Approvals

B. Government Approvals, Funding, or Sponsorship. ("Funding" includes grants, loans, tax relief, and any other forms of financial assistance.)		
Government Entity	**If Yes: Identify Agency and Approval(s) Required**	**Application Date (Actual or projected)**
a. City Council, Town Board, ☑Yes☐No or Village Board of Trustees	Town of Evans Planning Board Recommendation	October 25, 2017
b. City, Town or Village ☑Yes☐No Planning Board or Commission	Town of Evans Town Board Approval	December 6, 2017
c. City Council, Town or ☐Yes☐No Village Zoning Board of Appeals		
d. Other local agencies ☐Yes☐No		
e. County agencies ☐Yes☐No		
f. Regional agencies ☐Yes☐No		
g. State agencies ☐Yes☐No		
h. Federal agencies ☐Yes☐No		

i. Coastal Resources.

i. Is the project site within a Coastal Area, or the waterfront area of a Designated Inland Waterway? ☐Yes☑No

ii. Is the project site located in a community with an approved Local Waterfront Revitalization Program? ☑Yes☐No

iii. Is the project site within a Coastal Erosion Hazard Area? ☐Yes☑No

C. Planning and Zoning

C.1. Planning and zoning actions.

Will administrative or legislative adoption, or amendment of a plan, local law, ordinance, rule or regulation be the only approval(s) which must be granted to enable the proposed action to proceed? ☑Yes☐No

- **If Yes,** complete sections C, F and G.
- **If No,** proceed to question C.2 and complete all remaining sections and questions in Part 1

C.2. Adopted land use plans.

a. Do any municipally- adopted (city, town, village or county) comprehensive land use plan(s) include the site where the proposed action would be located? ☑Yes☐No

If Yes, does the comprehensive plan include specific recommendations for the site where the proposed action would be located? ☐Yes☑No

b. Is the site of the proposed action within any local or regional special planning district (for example: Greenway Brownfield Opportunity Area (BOA); designated State or Federal heritage area; watershed management plan; or other?) ☑Yes☐No

If Yes, identify the plan(s):

NYS Heritage Area: West Erie Canal Corridor

c. Is the proposed action located wholly or partially within an area listed in an adopted municipal open space plan, or an adopted municipal farmland protection plan? ☐Yes☑No

If Yes, identify the plan(s):

C.3. Zoning

a. Is the site of the proposed action located in a municipality with an adopted zoning law or ordinance. ☑Yes ☐No
If Yes, what is the zoning classification(s) including any applicable overlay district?

b. Is the use permitted or allowed by a special or conditional use permit? ☐Yes ☑No

c. Is a zoning change requested as part of the proposed action? ☑Yes ☐No
If Yes,
i. What is the proposed new zoning for the site? Neighborhood Business (NB) to General Business (GB)

C.4. Existing community services.

a. In what school district is the project site located? Lake Shore Central Schools

b. What police or other public protection forces serve the project site?
Evans Police

c. Which fire protection and emergency medical services serve the project site?
Evans Center

d. What parks serve the project site?
N/A

D. Project Details

D.1. Proposed and Potential Development

a. What is the general nature of the proposed action (e.g., residential, industrial, commercial, recreational; if mixed, include all components)?

b. a. Total acreage of the site of the proposed action? _____ acres
b. Total acreage to be physically disturbed? _____ acres
c. Total acreage (project site and any contiguous properties) owned or controlled by the applicant or project sponsor? _____ acres

c. Is the proposed action an expansion of an existing project or use? ☐Yes ☐No
i. If Yes, what is the approximate percentage of the proposed expansion and identify the units (e.g., acres, miles, housing units, square feet)? % _____ Units: _____

d. Is the proposed action a subdivision, or does it include a subdivision? ☐Yes ☐No
If Yes,
i. Purpose or type of subdivision? (e.g., residential, industrial, commercial; if mixed, specify types)

ii. Is a cluster/conservation layout proposed? ☐Yes ☐No
iii. Number of lots proposed? _____
iv. Minimum and maximum proposed lot sizes? Minimum _____ Maximum _____

e. Will proposed action be constructed in multiple phases? ☐Yes ☐No
i. If No, anticipated period of construction: _____ months
ii. If Yes:
- Total number of phases anticipated _____
- Anticipated commencement date of phase 1 (including demolition) _____ month _____ year
- Anticipated completion date of final phase _____ month _____ year
- Generally describe connections or relationships among phases, including any contingencies where progress of one phase may determine timing or duration of future phases:

f. Does the project include new residential uses? ☐Yes ☐No

If Yes, show numbers of units proposed.

	One Family	Two Family	Three Family	Multiple Family (four or more)
Initial Phase				
At completion of all phases				

g. Does the proposed action include new non-residential construction (including expansions)? ☐Yes ☐No

If Yes,

i. Total number of structures _____

ii. Dimensions (in feet) of largest proposed structure: _____height; _____width; and _____ length

iii. Approximate extent of building space to be heated or cooled: _____ square feet

h. Does the proposed action include construction or other activities that will result in the impoundment of any liquids, such as creation of a water supply, reservoir, pond, lake, waste lagoon or other storage? ☐Yes ☐No

If Yes,

i. Purpose of the impoundment: _____

ii. If a water impoundment, the principal source of the water: ☐ Ground water ☐ Surface water streams ☐Other specify:

_____

iii. If other than water, identify the type of impounded/contained liquids and their source.

_____

iv. Approximate size of the proposed impoundment. Volume: _____ million gallons; surface area: _____ acres

v. Dimensions of the proposed dam or impounding structure: _____ height; _____ length

vi. Construction method/materials for the proposed dam or impounding structure (e.g., earth fill, rock, wood, concrete):

_____

D.2. Project Operations

a. Does the proposed action include any excavation, mining, or dredging, during construction, operations, or both? ☐Yes ☐No
(Not including general site preparation, grading or installation of utilities or foundations where all excavated materials will remain onsite)

If Yes:

i. What is the purpose of the excavation or dredging? _____

ii. How much material (including rock, earth, sediments, etc.) is proposed to be removed from the site?

- Volume (specify tons or cubic yards): _____
- Over what duration of time? _____

iii. Describe nature and characteristics of materials to be excavated or dredged, and plans to use, manage or dispose of them.

_____

_____

iv. Will there be onsite dewatering or processing of excavated materials? ☐Yes ☐No
If yes, describe. _____

_____

v. What is the total area to be dredged or excavated? _____ acres

vi. What is the maximum area to be worked at any one time? _____ acres

vii. What would be the maximum depth of excavation or dredging? _____ feet

viii. Will the excavation require blasting? ☐Yes ☐No

ix. Summarize site reclamation goals and plan: _____

_____

_____

b. Would the proposed action cause or result in alteration of, increase or decrease in size of, or encroachment into any existing wetland, waterbody, shoreline, beach or adjacent area? ☐Yes ☐No

If Yes:

i. Identify the wetland or waterbody which would be affected (by name, water index number, wetland map number or geographic description): _____

_____

ii. Describe how the proposed action would affect that waterbody or wetland, e.g. excavation, fill, placement of structures, or alteration of channels, banks and shorelines. Indicate extent of activities, alterations and additions in square feet or acres:

_____

_____

_____

_____

iii. Will proposed action cause or result in disturbance to bottom sediments? ☐Yes☐No

If Yes, describe: _____

iv. Will proposed action cause or result in the destruction or removal of aquatic vegetation? ☐Yes☐No

If Yes:

- acres of aquatic vegetation proposed to be removed: _____
- expected acreage of aquatic vegetation remaining after project completion: _____
- purpose of proposed removal (e.g. beach clearing, invasive species control, boat access): _____

_____

- proposed method of plant removal: _____
- if chemical/herbicide treatment will be used, specify product(s): _____

v. Describe any proposed reclamation/mitigation following disturbance: _____

_____

c. Will the proposed action use, or create a new demand for water? ☐Yes☐No

If Yes:

i. Total anticipated water usage/demand per day: _____ gallons/day

ii. Will the proposed action obtain water from an existing public water supply? ☐Yes☐No

If Yes:

- Name of district or service area: _____
- Does the existing public water supply have capacity to serve the proposal? ☐Yes☐No
- Is the project site in the existing district? ☐Yes☐No
- Is expansion of the district needed? ☐Yes☐No
- Do existing lines serve the project site? ☐Yes☐No

iii. Will line extension within an existing district be necessary to supply the project? ☐Yes☐No

If Yes:

- Describe extensions or capacity expansions proposed to serve this project: _____

_____

- Source(s) of supply for the district: _____

iv. Is a new water supply district or service area proposed to be formed to serve the project site? ☐Yes☐No

If, Yes:

- Applicant/sponsor for new district: _____
- Date application submitted or anticipated: _____
- Proposed source(s) of supply for new district: _____

v. If a public water supply will not be used, describe plans to provide water supply for the project: _____

_____

vi. If water supply will be from wells (public or private), maximum pumping capacity: _____ gallons/minute.

d. Will the proposed action generate liquid wastes? ☐Yes☐No

If Yes:

i. Total anticipated liquid waste generation per day: _____ gallons/day

ii. Nature of liquid wastes to be generated (e.g., sanitary wastewater, industrial; if combination, describe all components and approximate volumes or proportions of each): _____

_____

_____

iii. Will the proposed action use any existing public wastewater treatment facilities? ☐Yes☐No

If Yes:

- Name of wastewater treatment plant to be used: _____
- Name of district: _____
- Does the existing wastewater treatment plant have capacity to serve the project? ☐Yes☐No
- Is the project site in the existing district? ☐Yes☐No
- Is expansion of the district needed? ☐Yes☐No

- Do existing sewer lines serve the project site? ☐Yes☐No
- Will line extension within an existing district be necessary to serve the project? ☐Yes☐No

If Yes:

- Describe extensions or capacity expansions proposed to serve this project: _____

_____

_____

iv. Will a new wastewater (sewage) treatment district be formed to serve the project site? ☐Yes☐No

If Yes:

- Applicant/sponsor for new district: _____
- Date application submitted or anticipated: _____
- What is the receiving water for the wastewater discharge? _____

v. If public facilities will not be used, describe plans to provide wastewater treatment for the project, including specifying proposed receiving water (name and classification if surface discharge, or describe subsurface disposal plans):

_____

_____

vi. Describe any plans or designs to capture, recycle or reuse liquid waste: _____

_____

_____

e. Will the proposed action disturb more than one acre and create stormwater runoff, either from new point sources (i.e. ditches, pipes, swales, curbs, gutters or other concentrated flows of stormwater) or non-point source (i.e. sheet flow) during construction or post construction? ☐Yes☐No

If Yes:

i. How much impervious surface will the project create in relation to total size of project parcel?

_____ Square feet or _____ acres (impervious surface)

_____ Square feet or _____ acres (parcel size)

ii. Describe types of new point sources. _____

_____

iii. Where will the stormwater runoff be directed (i.e. on-site stormwater management facility/structures, adjacent properties, groundwater, on-site surface water or off-site surface waters)?

_____

_____

- If to surface waters, identify receiving water bodies or wetlands: _____

_____

_____

- Will stormwater runoff flow to adjacent properties? ☐Yes☐No

iv. Does proposed plan minimize impervious surfaces, use pervious materials or collect and re-use stormwater? ☐Yes☐No

f. Does the proposed action include, or will it use on-site, one or more sources of air emissions, including fuel combustion, waste incineration, or other processes or operations? ☐Yes☐No

If Yes, identify:

i. Mobile sources during project operations (e.g., heavy equipment, fleet or delivery vehicles)

_____

ii. Stationary sources during construction (e.g., power generation, structural heating, batch plant, crushers)

_____

iii. Stationary sources during operations (e.g., process emissions, large boilers, electric generation)

_____

g. Will any air emission sources named in D.2.f (above), require a NY State Air Registration, Air Facility Permit, or Federal Clean Air Act Title IV or Title V Permit? ☐Yes☐No

If Yes:

i. Is the project site located in an Air quality non-attainment area? (Area routinely or periodically fails to meet ambient air quality standards for all or some parts of the year) ☐Yes☐No

ii. In addition to emissions as calculated in the application, the project will generate:

- _____Tons/year (short tons) of Carbon Dioxide (CO_2)
- _____Tons/year (short tons) of Nitrous Oxide (N_2O)
- _____Tons/year (short tons) of Perfluorocarbons (PFCs)
- _____Tons/year (short tons) of Sulfur Hexafluoride (SF_6)
- _____Tons/year (short tons) of Carbon Dioxide equivalent of Hydroflourocarbons (HFCs)
- _____Tons/year (short tons) of Hazardous Air Pollutants (HAPs)

h. Will the proposed action generate or emit methane (including, but not limited to, sewage treatment plants, landfills, composting facilities)? ☐Yes ☐No

If Yes:

i. Estimate methane generation in tons/year (metric): _____

ii. Describe any methane capture, control or elimination measures included in project design (e.g., combustion to generate heat or electricity, flaring): _____

i. Will the proposed action result in the release of air pollutants from open-air operations or processes, such as quarry or landfill operations? ☐Yes ☐No

If Yes: Describe operations and nature of emissions (e.g., diesel exhaust, rock particulates/dust):

j. Will the proposed action result in a substantial increase in traffic above present levels or generate substantial new demand for transportation facilities or services? ☐Yes ☐No

If Yes:

i. When is the peak traffic expected (Check all that apply): ☐ Morning ☐ Evening ☐Weekend
☐ Randomly between hours of _____ to _____.

ii. For commercial activities only, projected number of semi-trailer truck trips/day: _____

iii. Parking spaces: Existing _____ Proposed _____ Net increase/decrease _____

iv. Does the proposed action include any shared use parking? ☐Yes ☐No

v. If the proposed action includes any modification of existing roads, creation of new roads or change in existing access, describe:

vi. Are public/private transportation service(s) or facilities available within ½ mile of the proposed site? ☐Yes ☐No

vii Will the proposed action include access to public transportation or accommodations for use of hybrid, electric or other alternative fueled vehicles? ☐Yes ☐No

viii. Will the proposed action include plans for pedestrian or bicycle accommodations for connections to existing pedestrian or bicycle routes? ☐Yes ☐No

k. Will the proposed action (for commercial or industrial projects only) generate new or additional demand for energy? ☐Yes ☐No

If Yes:

i. Estimate annual electricity demand during operation of the proposed action: _____

ii. Anticipated sources/suppliers of electricity for the project (e.g., on-site combustion, on-site renewable, via grid/local utility, or other):

iii. Will the proposed action require a new, or an upgrade to, an existing substation? ☐Yes ☐No

l. Hours of operation. Answer all items which apply.

i. During Construction:

- Monday - Friday: _____
- Saturday: _____
- Sunday: _____
- Holidays: _____

ii. During Operations:

- Monday - Friday: _____
- Saturday: _____
- Sunday: _____
- Holidays: _____

m. Will the proposed action produce noise that will exceed existing ambient noise levels during construction, operation, or both? ☐Yes ☐No

If yes:

i. Provide details including sources, time of day and duration:

_____

_____

ii. Will proposed action remove existing natural barriers that could act as a noise barrier or screen? ☐Yes ☐No

Describe: _____

_____

n.. Will the proposed action have outdoor lighting? ☐Yes ☐No

If yes:

i. Describe source(s), location(s), height of fixture(s), direction/aim, and proximity to nearest occupied structures:

_____

_____

ii. Will proposed action remove existing natural barriers that could act as a light barrier or screen? ☐Yes ☐No

Describe: _____

_____

o. Does the proposed action have the potential to produce odors for more than one hour per day? ☐Yes ☐No

If Yes, describe possible sources, potential frequency and duration of odor emissions, and proximity to nearest occupied structures: _____

_____

_____

p. Will the proposed action include any bulk storage of petroleum (combined capacity of over 1,100 gallons) or chemical products 185 gallons in above ground storage or any amount in underground storage? ☐Yes ☐No

If Yes:

i. Product(s) to be stored _____

ii. Volume(s) _____ per unit time _____ (e.g., month, year)

iii. Generally describe proposed storage facilities: _____

_____

q. Will the proposed action (commercial, industrial and recreational projects only) use pesticides (i.e., herbicides, insecticides) during construction or operation? ☐ Yes ☐No

If Yes:

i. Describe proposed treatment(s):

_____

_____

_____

_____

ii. Will the proposed action use Integrated Pest Management Practices? ☐ Yes ☐No

r. Will the proposed action (commercial or industrial projects only) involve or require the management or disposal of solid waste (excluding hazardous materials)? ☐ Yes ☐No

If Yes:

i. Describe any solid waste(s) to be generated during construction or operation of the facility:

- Construction: _____ tons per _____ (unit of time)
- Operation : _____ tons per _____ (unit of time)

ii. Describe any proposals for on-site minimization, recycling or reuse of materials to avoid disposal as solid waste:

- Construction: _____

_____

- Operation: _____

_____

iii. Proposed disposal methods/facilities for solid waste generated on-site:

- Construction: _____

_____

- Operation: _____

_____

s. Does the proposed action include construction or modification of a solid waste management facility? ☐ Yes ☐ No

If Yes:

i. Type of management or handling of waste proposed for the site (e.g., recycling or transfer station, composting, landfill, or other disposal activities): _____

ii. Anticipated rate of disposal/processing:

- _____ Tons/month, if transfer or other non-combustion/thermal treatment, or
- _____ Tons/hour, if combustion or thermal treatment

iii. If landfill, anticipated site life: _____ years

t. Will proposed action at the site involve the commercial generation, treatment, storage, or disposal of hazardous waste? ☐ Yes ☐ No

If Yes:

i. Name(s) of all hazardous wastes or constituents to be generated, handled or managed at facility: _____

ii. Generally describe processes or activities involving hazardous wastes or constituents: _____

iii. Specify amount to be handled or generated _____ tons/month

iv. Describe any proposals for on-site minimization, recycling or reuse of hazardous constituents: _____

v. Will any hazardous wastes be disposed at an existing offsite hazardous waste facility? ☐ Yes ☐ No

If Yes: provide name and location of facility: _____

If No: describe proposed management of any hazardous wastes which will not be sent to a hazardous waste facility: _____

E. Site and Setting of Proposed Action

E.1. Land uses on and surrounding the project site

a. Existing land uses.

i. Check all uses that occur on, adjoining and near the project site.

☐ Urban ☐ Industrial ☐ Commercial ☐ Residential (suburban) ☐ Rural (non-farm)
☐ Forest ☐ Agriculture ☐ Aquatic ☐ Other (specify): _____

ii. If mix of uses, generally describe: _____

b. Land uses and covertypes on the project site.

Land use or Covertype	Current Acreage	Acreage After Project Completion	Change (Acres +/-)
• Roads, buildings, and other paved or impervious surfaces			
• Forested			
• Meadows, grasslands or brushlands (non-agricultural, including abandoned agricultural)			
• Agricultural (includes active orchards, field, greenhouse etc.)			
• Surface water features (lakes, ponds, streams, rivers, etc.)			
• Wetlands (freshwater or tidal)			
• Non-vegetated (bare rock, earth or fill)			
• Other Describe: _____			

c. Is the project site presently used by members of the community for public recreation? ☐Yes ☐No

i. If Yes: explain: _____

d. Are there any facilities serving children, the elderly, people with disabilities (e.g., schools, hospitals, licensed day care centers, or group homes) within 1500 feet of the project site? ☐Yes ☐No

If Yes,

i. Identify Facilities:

_____

_____

e. Does the project site contain an existing dam? ☐Yes ☐No

If Yes:

i. Dimensions of the dam and impoundment:

- Dam height: _____ feet
- Dam length: _____ feet
- Surface area: _____ acres
- Volume impounded: _____ gallons OR acre-feet

ii. Dam's existing hazard classification: _____

iii. Provide date and summarize results of last inspection:

_____

_____

f. Has the project site ever been used as a municipal, commercial or industrial solid waste management facility, or does the project site adjoin property which is now, or was at one time, used as a solid waste management facility? ☐Yes ☐No

If Yes:

i. Has the facility been formally closed? ☐Yes ☐ No

- If yes, cite sources/documentation: _____

ii. Describe the location of the project site relative to the boundaries of the solid waste management facility:

_____

_____

iii. Describe any development constraints due to the prior solid waste activities: _____

_____

g. Have hazardous wastes been generated, treated and/or disposed of at the site, or does the project site adjoin property which is now or was at one time used to commercially treat, store and/or dispose of hazardous waste? ☐Yes ☐No

If Yes:

i. Describe waste(s) handled and waste management activities, including approximate time when activities occurred:

_____

_____

h. Potential contamination history. Has there been a reported spill at the proposed project site, or have any remedial actions been conducted at or adjacent to the proposed site? ☐Yes ☐ No

If Yes:

i. Is any portion of the site listed on the NYSDEC Spills Incidents database or Environmental Site Remediation database? Check all that apply: ☐Yes ☐No

☐ Yes – Spills Incidents database Provide DEC ID number(s): _____

☐ Yes – Environmental Site Remediation database Provide DEC ID number(s): _____

☐ Neither database

ii. If site has been subject of RCRA corrective activities, describe control measures: _____

_____

_____

iii. Is the project within 2000 feet of any site in the NYSDEC Environmental Site Remediation database? ☐Yes ☐No

If yes, provide DEC ID number(s): _____

iv. If yes to (i), (ii) or (iii) above, describe current status of site(s):

_____

_____

v. Is the project site subject to an institutional control limiting property uses? ☐Yes ☐No

- If yes, DEC site ID number: _____
- Describe the type of institutional control (e.g., deed restriction or easement): _____
- Describe any use limitations: _____
- Describe any engineering controls: _____
- Will the project affect the institutional or engineering controls in place? ☐Yes ☐No
- Explain: _____

E.2. Natural Resources On or Near Project Site

a. What is the average depth to bedrock on the project site? _____ feet

b. Are there bedrock outcroppings on the project site? ☐Yes ☐No
If Yes, what proportion of the site is comprised of bedrock outcroppings? _____%

c. Predominant soil type(s) present on project site: _____ _____%
_____ _____%
_____ _____%

d. What is the average depth to the water table on the project site? Average: _____ feet

e. Drainage status of project site soils: ☐ Well Drained: _____% of site
☐ Moderately Well Drained: _____% of site
☐ Poorly Drained _____% of site

f. Approximate proportion of proposed action site with slopes: ☐ 0-10%: _____% of site
☐ 10-15%: _____% of site
☐ 15% or greater: _____% of site

g. Are there any unique geologic features on the project site? ☐Yes ☐No
If Yes, describe: _____

h. Surface water features:

i. Does any portion of the project site contain wetlands or other waterbodies (including streams, rivers, ponds or lakes)? ☐Yes ☐No

ii. Do any wetlands or other waterbodies adjoin the project site? ☐Yes ☐No

If Yes to either *i* or *ii*, continue. If No, skip to E.2.i.

iii. Are any of the wetlands or waterbodies within or adjoining the project site regulated by any federal, state or local agency? ☐Yes ☐No

iv. For each identified regulated wetland and waterbody on the project site, provide the following information:

- Streams: Name _____ Classification _____
- Lakes or Ponds: Name _____ Classification _____
- Wetlands: Name _____ Approximate Size _____
- Wetland No. (if regulated by DEC) _____

v. Are any of the above water bodies listed in the most recent compilation of NYS water quality-impaired waterbodies? ☐Yes ☐No

If yes, name of impaired water body/bodies and basis for listing as impaired: _____

i. Is the project site in a designated Floodway? ☐Yes ☐No

j. Is the project site in the 100 year Floodplain? ☐Yes ☐No

k. Is the project site in the 500 year Floodplain? ☐Yes ☐No

l. Is the project site located over, or immediately adjoining, a primary, principal or sole source aquifer? ☐Yes ☐No
If Yes:

i. Name of aquifer: _____

m. Identify the predominant wildlife species that occupy or use the project site: _____

_____ _____ _____

_____ _____ _____

n. Does the project site contain a designated significant natural community? ☐Yes ☐No

If Yes:

i. Describe the habitat/community (composition, function, and basis for designation): _____

_____

ii. Source(s) of description or evaluation: _____

iii. Extent of community/habitat:

- Currently: _____ acres
- Following completion of project as proposed: _____ acres
- Gain or loss (indicate + or -): _____ acres

o. Does project site contain any species of plant or animal that is listed by the federal government or NYS as endangered or threatened, or does it contain any areas identified as habitat for an endangered or threatened species? ☐Yes ☐No

p. Does the project site contain any species of plant or animal that is listed by NYS as rare, or as a species of special concern? ☐Yes ☐No

q. Is the project site or adjoining area currently used for hunting, trapping, fishing or shell fishing? ☐Yes ☐No

If yes, give a brief description of how the proposed action may affect that use: _____

_____

E.3. Designated Public Resources On or Near Project Site

a. Is the project site, or any portion of it, located in a designated agricultural district certified pursuant to Agriculture and Markets Law, Article 25-AA, Section 303 and 304? ☐Yes ☐No

If Yes, provide county plus district name/number: _____

b. Are agricultural lands consisting of highly productive soils present? ☐Yes ☐No

i. If Yes: acreage(s) on project site? _____

ii. Source(s) of soil rating(s): _____

c. Does the project site contain all or part of, or is it substantially contiguous to, a registered National Natural Landmark? ☐Yes ☐No

If Yes:

i. Nature of the natural landmark: ☐ Biological Community ☐ Geological Feature

ii. Provide brief description of landmark, including values behind designation and approximate size/extent: _____

_____

_____

d. Is the project site located in or does it adjoin a state listed Critical Environmental Area? ☐Yes ☐No

If Yes:

i. CEA name: _____

ii. Basis for designation: _____

iii. Designating agency and date: _____

e. Does the project site contain, or is it substantially contiguous to, a building, archaeological site, or district which is listed on, or has been nominated by the NYS Board of Historic Preservation for inclusion on, the State or National Register of Historic Places? ☐Yes ☐No

If Yes:

i. Nature of historic/archaeological resource: ☐Archaeological Site ☐Historic Building or District

ii. Name: _____

iii. Brief description of attributes on which listing is based:

_____

f. Is the project site, or any portion of it, located in or adjacent to an area designated as sensitive for archaeological sites on the NY State Historic Preservation Office (SHPO) archaeological site inventory? ☐Yes ☐No

g. Have additional archaeological or historic site(s) or resources been identified on the project site? ☐Yes ☐No

If Yes:

i. Describe possible resource(s): _____

ii. Basis for identification: _____

h. Is the project site within fives miles of any officially designated and publicly accessible federal, state, or local scenic or aesthetic resource? ☐Yes ☐No

If Yes:

i. Identify resource: _____

ii. Nature of, or basis for, designation (e.g., established highway overlook, state or local park, state historic trail or scenic byway, etc.): _____

iii. Distance between project and resource: _____ miles.

i. Is the project site located within a designated river corridor under the Wild, Scenic and Recreational Rivers Program 6 NYCRR 666? ☐Yes ☐No

If Yes:

i. Identify the name of the river and its designation: _____

ii. Is the activity consistent with development restrictions contained in 6NYCRR Part 666? ☐Yes ☐No

F. Additional Information

Attach any additional information which may be needed to clarify your project.

If you have identified any adverse impacts which could be associated with your proposal, please describe those impacts plus any measures which you propose to avoid or minimize them.

G. Verification

I certify that the information provided is true to the best of my knowledge.

Applicant/Sponsor Name Roberta Rappoccio Date Oct. 24, 2017

Signature _____ Title Director of Planning and Community Development

PRINT FORM

Agency Use Only [If applicable]

Project: LSFCU - REZONE

Date: October 24, 2017

Full Environmental Assessment Form
Part 2 - Identification of Potential Project Impacts

Part 2 is to be completed by the lead agency. Part 2 is designed to help the lead agency inventory all potential resources that could be affected by a proposed project or action. We recognize that the lead agency's reviewer(s) will not necessarily be environmental professionals. So, the questions are designed to walk a reviewer through the assessment process by providing a series of questions that can be answered using the information found in Part 1. To further assist the lead agency in completing Part 2, the form identifies the most relevant questions in Part 1 that will provide the information needed to answer the Part 2 question. When Part 2 is completed, the lead agency will have identified the relevant environmental areas that may be impacted by the proposed activity.

If the lead agency is a state agency and the action is in any Coastal Area, complete the Coastal Assessment Form before proceeding with this assessment.

Tips for completing Part 2:

- Review all of the information provided in Part 1.
- Review any application, maps, supporting materials and the Full EAF Workbook.
- Answer each of the 18 questions in Part 2.
- If you answer "Yes" to a numbered question, please complete all the questions that follow in that section.
- If you answer "No" to a numbered question, move on to the next numbered question.
- Check appropriate column to indicate the anticipated size of the impact.
- Proposed projects that would exceed a numeric threshold contained in a question should result in the reviewing agency checking the box "Moderate to large impact may occur."
- The reviewer is not expected to be an expert in environmental analysis.
- If you are not sure or undecided about the size of an impact, it may help to review the sub-questions for the general question and consult the workbook.
- When answering a question consider all components of the proposed activity, that is, the "whole action".
- Consider the possibility for long-term and cumulative impacts as well as direct impacts.
- Answer the question in a reasonable manner considering the scale and context of the project.

1. Impact on Land
Proposed action may involve construction on, or physical alteration of, the land surface of the proposed site. (See Part 1. D.1)
If "Yes", answer questions a - j. If "No", move on to Section 2.

☑ NO ☐ YES

	Relevant Part I Question(s)	No, or small impact may occur	Moderate to large impact may occur
a. The proposed action may involve construction on land where depth to water table is less than 3 feet.	E2d	☐	☐
b. The proposed action may involve construction on slopes of 15% or greater.	E2f	☐	☐
c. The proposed action may involve construction on land where bedrock is exposed, or generally within 5 feet of existing ground surface.	E2a	☐	☐
d. The proposed action may involve the excavation and removal of more than 1,000 tons of natural material.	D2a	☐	☐
e. The proposed action may involve construction that continues for more than one year or in multiple phases.	D1e	☐	☐
f. The proposed action may result in increased erosion, whether from physical disturbance or vegetation removal (including from treatment by herbicides).	D2e, D2q	☐	☐
g. The proposed action is, or may be, located within a Coastal Erosion hazard area.	B1i	☐	☐
h. Other impacts: _____		☐	☐

2. Impact on Geological Features

The proposed action may result in the modification or destruction of, or inhibit access to, any unique or unusual land forms on the site (e.g., cliffs, dunes, minerals, fossils, caves). (See Part 1. E.2.g) ☑ NO ☐ YES

If "Yes", answer questions a - c. If "No", move on to Section 3.

	Relevant Part I Question(s)	No, or small impact may occur	Moderate to large impact may occur
a. Identify the specific land form(s) attached: _____	E2g	☐	☐
b. The proposed action may affect or is adjacent to a geological feature listed as a registered National Natural Landmark. Specific feature: _____	E3c	☐	☐
c. Other impacts: _____		☐	☐

3. Impacts on Surface Water

The proposed action may affect one or more wetlands or other surface water bodies (e.g., streams, rivers, ponds or lakes). (See Part 1. D.2, E.2.h) ☑ NO ☐ YES

If "Yes", answer questions a - l. If "No", move on to Section 4.

	Relevant Part I Question(s)	No, or small impact may occur	Moderate to large impact may occur
a. The proposed action may create a new water body.	D2b, D1h	☐	☐
b. The proposed action may result in an increase or decrease of over 10% or more than a 10 acre increase or decrease in the surface area of any body of water.	D2b	☐	☐
c. The proposed action may involve dredging more than 100 cubic yards of material from a wetland or water body.	D2a	☐	☐
d. The proposed action may involve construction within or adjoining a freshwater or tidal wetland, or in the bed or banks of any other water body.	E2h	☐	☐
e. The proposed action may create turbidity in a waterbody, either from upland erosion, runoff or by disturbing bottom sediments.	D2a, D2h	☐	☐
f. The proposed action may include construction of one or more intake(s) for withdrawal of water from surface water.	D2c	☐	☐
g. The proposed action may include construction of one or more outfall(s) for discharge of wastewater to surface water(s).	D2d	☐	☐
h. The proposed action may cause soil erosion, or otherwise create a source of stormwater discharge that may lead to siltation or other degradation of receiving water bodies.	D2e	☐	☐
i. The proposed action may affect the water quality of any water bodies within or downstream of the site of the proposed action.	E2h	☐	☐
j. The proposed action may involve the application of pesticides or herbicides in or around any water body.	D2q, E2h	☐	☐
k. The proposed action may require the construction of new, or expansion of existing, wastewater treatment facilities.	D1a, D2d	☐	☐

l. Other impacts: _____ _____		☐	☐

4. Impact on groundwater

The proposed action may result in new or additional use of ground water, or may have the potential to introduce contaminants to ground water or an aquifer. (See Part 1. D.2.a, D.2.c, D.2.d, D.2.p, D.2.q, D.2.t) ☑ NO ☐ YES

If "Yes", answer questions a - h. If "No", move on to Section 5.

	Relevant Part I Question(s)	No, or small impact may occur	Moderate to large impact may occur
a. The proposed action may require new water supply wells, or create additional demand on supplies from existing water supply wells.	D2c	☐	☐
b. Water supply demand from the proposed action may exceed safe and sustainable withdrawal capacity rate of the local supply or aquifer. Cite Source: _____	D2c	☐	☐
c. The proposed action may allow or result in residential uses in areas without water and sewer services.	D1a, D2c	☐	☐
d. The proposed action may include or require wastewater discharged to groundwater.	D2d, E2l	☐	☐
e. The proposed action may result in the construction of water supply wells in locations where groundwater is, or is suspected to be, contaminated.	D2c, E1f, E1g, E1h	☐	☐
f. The proposed action may require the bulk storage of petroleum or chemical products over ground water or an aquifer.	D2p, E2l	☐	☐
g. The proposed action may involve the commercial application of pesticides within 100 feet of potable drinking water or irrigation sources.	E2h, D2q, E2l, D2c	☐	☐
h. Other impacts: _____ _____		☐	☐

5. Impact on Flooding

The proposed action may result in development on lands subject to flooding. (See Part 1. E.2) ☑ NO ☐ YES

If "Yes", answer questions a - g. If "No", move on to Section 6.

	Relevant Part I Question(s)	No, or small impact may occur	Moderate to large impact may occur
a. The proposed action may result in development in a designated floodway.	E2i	☐	☐
b. The proposed action may result in development within a 100 year floodplain.	E2j	☐	☐
c. The proposed action may result in development within a 500 year floodplain.	E2k	☐	☐
d. The proposed action may result in, or require, modification of existing drainage patterns.	D2b, D2e	☐	☐
e. The proposed action may change flood water flows that contribute to flooding.	D2b, E2i, E2j, E2k	☐	☐
f. If there is a dam located on the site of the proposed action, is the dam in need of repair, or upgrade?	E1e	☐	☐

g. Other impacts: _____		☐	☐

6. Impacts on Air

The proposed action may include a state regulated air emission source. (See Part 1. D.2.f., D,2,h, D.2.g) ☑NO ☐YES

If "Yes", answer questions a - f. If "No", move on to Section 7.

	Relevant Part I Question(s)	No, or small impact may occur	Moderate to large impact may occur
a. If the proposed action requires federal or state air emission permits, the action may also emit one or more greenhouse gases at or above the following levels:			
i. More than 1000 tons/year of carbon dioxide (CO_2)	D2g	☐	☐
ii. More than 3.5 tons/year of nitrous oxide (N_2O)	D2g	☐	☐
iii. More than 1000 tons/year of carbon equivalent of perfluorocarbons (PFCs)	D2g	☐	☐
iv. More than .045 tons/year of sulfur hexafluoride (SF_6)	D2g	☐	☐
v. More than 1000 tons/year of carbon dioxide equivalent of hydrochloroflourocarbons (HFCs) emissions	D2g	☐	☐
vi. 43 tons/year or more of methane	D2h	☐	☐
b. The proposed action may generate 10 tons/year or more of any one designated hazardous air pollutant, or 25 tons/year or more of any combination of such hazardous air pollutants.	D2g	☐	☐
c. The proposed action may require a state air registration, or may produce an emissions rate of total contaminants that may exceed 5 lbs. per hour, or may include a heat source capable of producing more than 10 million BTU's per hour.	D2f, D2g	☐	☐
d. The proposed action may reach 50% of any of the thresholds in "a" through "c", above.	D2g	☐	☐
e. The proposed action may result in the combustion or thermal treatment of more than 1 ton of refuse per hour.	D2s	☐	☐
f. Other impacts: _____		☐	☐

7. Impact on Plants and Animals

The proposed action may result in a loss of flora or fauna. (See Part 1. E.2. m.-q.) ☑NO ☐YES

If "Yes", answer questions a - j. If "No", move on to Section 8.

	Relevant Part I Question(s)	No, or small impact may occur	Moderate to large impact may occur
a. The proposed action may cause reduction in population or loss of individuals of any threatened or endangered species, as listed by New York State or the Federal government, that use the site, or are found on, over, or near the site.	E2o	☐	☐
b. The proposed action may result in a reduction or degradation of any habitat used by any rare, threatened or endangered species, as listed by New York State or the federal government.	E2o	☐	☐
c. The proposed action may cause reduction in population, or loss of individuals, of any species of special concern or conservation need, as listed by New York State or the Federal government, that use the site, or are found on, over, or near the site.	E2p	☐	☐
d. The proposed action may result in a reduction or degradation of any habitat used by any species of special concern and conservation need, as listed by New York State or the Federal government.	E2p	☐	☐

e. The proposed action may diminish the capacity of a registered National Natural Landmark to support the biological community it was established to protect.	E3c	☐	☐
f. The proposed action may result in the removal of, or ground disturbance in, any portion of a designated significant natural community. Source: _____	E2n	☐	☐
g. The proposed action may substantially interfere with nesting/breeding, foraging, or over-wintering habitat for the predominant species that occupy or use the project site.	E2m	☐	☐
h. The proposed action requires the conversion of more than 10 acres of forest, grassland or any other regionally or locally important habitat. Habitat type & information source: _____ _____	E1b	☐	☐
i. Proposed action (commercial, industrial or recreational projects, only) involves use of herbicides or pesticides.	D2q	☐	☐
j. Other impacts: _____ _____		☐	☐

8. Impact on Agricultural Resources ☑NO ☐YES

The proposed action may impact agricultural resources. (See Part 1. E.3.a. and b.)

If "Yes", answer questions a - h. If "No", move on to Section 9.

	Relevant Part I Question(s)	No, or small impact may occur	Moderate to large impact may occur
a. The proposed action may impact soil classified within soil group 1 through 4 of the NYS Land Classification System.	E2c, E3b	☐	☐
b. The proposed action may sever, cross or otherwise limit access to agricultural land (includes cropland, hayfields, pasture, vineyard, orchard, etc).	E1a, E1b	☐	☐
c. The proposed action may result in the excavation or compaction of the soil profile of active agricultural land.	E3b	☐	☐
d. The proposed action may irreversibly convert agricultural land to non-agricultural uses, either more than 2.5 acres if located in an Agricultural District, or more than 10 acres if not within an Agricultural District.	E1b, E3a	☐	☐
e. The proposed action may disrupt or prevent installation of an agricultural land management system.	E1 a, E1b	☐	☐
f. The proposed action may result, directly or indirectly, in increased development potential or pressure on farmland.	C2c, C3, D2c, D2d	☐	☐
g. The proposed project is not consistent with the adopted municipal Farmland Protection Plan.	C2c	☐	☐
h. Other impacts: _____		☐	☐

9. Impact on Aesthetic Resources

The land use of the proposed action are obviously different from, or are in sharp contrast to, current land use patterns between the proposed project and a scenic or aesthetic resource. (Part 1. E.1.a, E.1.b, E.3.h.) ☑ NO ☐ YES

If "Yes", answer questions a - g. If "No", go to Section 10.

	Relevant Part I Question(s)	No, or small impact may occur	Moderate to large impact may occur
a. Proposed action may be visible from any officially designated federal, state, or local scenic or aesthetic resource.	E3h	☐	☐
b. The proposed action may result in the obstruction, elimination or significant screening of one or more officially designated scenic views.	E3h, C2b	☐	☐
c. The proposed action may be visible from publicly accessible vantage points: i. Seasonally (e.g., screened by summer foliage, but visible during other seasons) ii. Year round	E3h	☐ ☐	☐ ☐
d. The situation or activity in which viewers are engaged while viewing the proposed action is: i. Routine travel by residents, including travel to and from work ii. Recreational or tourism based activities	E3h E2q, E1c	☐ ☐	☐ ☐
e. The proposed action may cause a diminishment of the public enjoyment and appreciation of the designated aesthetic resource.	E3h	☐	☐
f. There are similar projects visible within the following distance of the proposed project: 0-1/2 mile ½ -3 mile 3-5 mile 5+ mile	D1a, E1a, D1f, D1g	☐	☐
g. Other impacts: _____		☐	☐

10. Impact on Historic and Archeological Resources

The proposed action may occur in or adjacent to a historic or archaeological resource. (Part 1. E.3.e, f. and g.) ☑ NO ☐ YES

If "Yes", answer questions a - e. If "No", go to Section 11.

	Relevant Part I Question(s)	No, or small impact may occur	Moderate to large impact may occur
a. The proposed action may occur wholly or partially within, or substantially contiguous to, any buildings, archaeological site or district which is listed on or has been nominated by the NYS Board of Historic Preservation for inclusion on the State or National Register of Historic Places.	E3e	☐	☐
b. The proposed action may occur wholly or partially within, or substantially contiguous to, an area designated as sensitive for archaeological sites on the NY State Historic Preservation Office (SHPO) archaeological site inventory.	E3f	☐	☐
c. The proposed action may occur wholly or partially within, or substantially contiguous to, an archaeological site not included on the NY SHPO inventory. Source: _____	E3g	☐	☐

d. Other impacts: _____		☐	☐
e. If any of the above (a-d) are answered "Yes", continue with the following questions to help support conclusions in Part 3:			
i. The proposed action may result in the destruction or alteration of all or part of the site or property.	E3e, E3g, E3f	☐	☐
ii. The proposed action may result in the alteration of the property's setting or integrity.	E3e, E3f, E3g, E1a, E1b	☐	☐
iii. The proposed action may result in the introduction of visual elements which are out of character with the site or property, or may alter its setting.	E3e, E3f, E3g, E3h, C2, C3	☐	☐

11. Impact on Open Space and Recreation

The proposed action may result in a loss of recreational opportunities or a reduction of an open space resource as designated in any adopted municipal open space plan.
(See Part 1. C.2.c, E.1.c., E.2.q.)
If "Yes", answer questions a - e. If "No", go to Section 12.

☑ NO ☐ YES

	Relevant Part I Question(s)	No, or small impact may occur	Moderate to large impact may occur
a. The proposed action may result in an impairment of natural functions, or "ecosystem services", provided by an undeveloped area, including but not limited to stormwater storage, nutrient cycling, wildlife habitat.	D2e, E1b E2h, E2m, E2o, E2n, E2p	☐	☐
b. The proposed action may result in the loss of a current or future recreational resource.	C2a, E1c, C2c, E2q	☐	☐
c. The proposed action may eliminate open space or recreational resource in an area with few such resources.	C2a, C2c E1c, E2q	☐	☐
d. The proposed action may result in loss of an area now used informally by the community as an open space resource.	C2c, E1c	☐	☐
e. Other impacts: _____		☐	☐

12. Impact on Critical Environmental Areas

The proposed action may be located within or adjacent to a critical environmental area (CEA). (See Part 1. E.3.d)
If "Yes", answer questions a - c. If "No", go to Section 13.

☑ NO ☐ YES

	Relevant Part I Question(s)	No, or small impact may occur	Moderate to large impact may occur
a. The proposed action may result in a reduction in the quantity of the resource or characteristic which was the basis for designation of the CEA.	E3d	☐	☐
b. The proposed action may result in a reduction in the quality of the resource or characteristic which was the basis for designation of the CEA.	E3d	☐	☐
c. Other impacts: _____		☐	☐

13. Impact on Transportation
The proposed action may result in a change to existing transportation systems. ☑ NO ☐ YES
(See Part 1. D.2.j)
If "Yes", answer questions a - g. If "No", go to Section 14.

	Relevant Part I Question(s)	No, or small impact may occur	Moderate to large impact may occur
a. Projected traffic increase may exceed capacity of existing road network.	D2j	☐	☐
b. The proposed action may result in the construction of paved parking area for 500 or more vehicles.	D2j	☐	☐
c. The proposed action will degrade existing transit access.	D2j	☐	☐
d. The proposed action will degrade existing pedestrian or bicycle accommodations.	D2j	☐	☐
e. The proposed action may alter the present pattern of movement of people or goods.	D2j	☐	☐
f. Other impacts: _____		☐	☐

14. Impact on Energy
The proposed action may cause an increase in the use of any form of energy. ☑ NO ☐ YES
(See Part 1. D.2.k)
If "Yes", answer questions a - e. If "No", go to Section 15.

	Relevant Part I Question(s)	No, or small impact may occur	Moderate to large impact may occur
a. The proposed action will require a new, or an upgrade to an existing, substation.	D2k	☐	☐
b. The proposed action will require the creation or extension of an energy transmission or supply system to serve more than 50 single or two-family residences or to serve a commercial or industrial use.	D1f, D1q, D2k	☐	☐
c. The proposed action may utilize more than 2,500 MWhrs per year of electricity.	D2k	☐	☐
d. The proposed action may involve heating and/or cooling of more than 100,000 square feet of building area when completed.	D1g	☐	☐
e. Other Impacts: _____			

15. Impact on Noise, Odor, and Light
The proposed action may result in an increase in noise, odors, or outdoor lighting. ☑ NO ☐ YES
(See Part 1. D.2.m., n., and o.)
If "Yes", answer questions a - f. If "No", go to Section 16.

	Relevant Part I Question(s)	No, or small impact may occur	Moderate to large impact may occur
a. The proposed action may produce sound above noise levels established by local regulation.	D2m	☐	☐
b. The proposed action may result in blasting within 1,500 feet of any residence, hospital, school, licensed day care center, or nursing home.	D2m, E1d	☐	☐
c. The proposed action may result in routine odors for more than one hour per day.	D2o	☐	☐

d. The proposed action may result in light shining onto adjoining properties.	D2n	☐	☐
e. The proposed action may result in lighting creating sky-glow brighter than existing area conditions.	D2n, E1a	☐	☐
f. Other impacts: _____ _____		☐	☐

16. Impact on Human Health
The proposed action may have an impact on human health from exposure to new or existing sources of contaminants. (See Part 1.D.2.q., E.1. d. f. g. and h.) ☑ NO ☐ YES
If "Yes", answer questions a - m. If "No", go to Section 17.

	Relevant Part I Question(s)	No,or small impact may occur	Moderate to large impact may occur
a. The proposed action is located within 1500 feet of a school, hospital, licensed day care center, group home, nursing home or retirement community.	E1d	☐	☐
b. The site of the proposed action is currently undergoing remediation.	E1g, E1h	☐	☐
c. There is a completed emergency spill remediation, or a completed environmental site remediation on, or adjacent to, the site of the proposed action.	E1g, E1h	☐	☐
d. The site of the action is subject to an institutional control limiting the use of the property (e.g., easement or deed restriction).	E1g, E1h	☐	☐
e. The proposed action may affect institutional control measures that were put in place to ensure that the site remains protective of the environment and human health.	E1g, E1h	☐	☐
f. The proposed action has adequate control measures in place to ensure that future generation, treatment and/or disposal of hazardous wastes will be protective of the environment and human health.	D2t	☐	☐
g. The proposed action involves construction or modification of a solid waste management facility.	D2q, E1f	☐	☐
h. The proposed action may result in the unearthing of solid or hazardous waste.	D2q, E1f	☐	☐
i. The proposed action may result in an increase in the rate of disposal, or processing, of solid waste.	D2r, D2s	☐	☐
j. The proposed action may result in excavation or other disturbance within 2000 feet of a site used for the disposal of solid or hazardous waste.	E1f, E1g E1h	☐	☐
k. The proposed action may result in the migration of explosive gases from a landfill site to adjacent off site structures.	E1f, E1g	☐	☐
l. The proposed action may result in the release of contaminated leachate from the project site.	D2s, E1f, D2r	☐	☐
m. Other impacts: _____ _____			

17. Consistency with Community Plans

The proposed action is not consistent with adopted land use plans. (See Part 1. C.1, C.2. and C.3.) ☑ NO ☐ YES

If "Yes", answer questions a - h. If "No", go to Section 18.

	Relevant Part I Question(s)	No, or small impact may occur	Moderate to large impact may occur
a. The proposed action's land use components may be different from, or in sharp contrast to, current surrounding land use pattern(s).	C2, C3, D1a E1a, E1b	☐	☐
b. The proposed action will cause the permanent population of the city, town or village in which the project is located to grow by more than 5%.	C2	☐	☐
c. The proposed action is inconsistent with local land use plans or zoning regulations.	C2, C2, C3	☐	☐
d. The proposed action is inconsistent with any County plans, or other regional land use plans.	C2, C2	☐	☐
e. The proposed action may cause a change in the density of development that is not supported by existing infrastructure or is distant from existing infrastructure.	C3, D1c, D1d, D1f, D1d, E1b	☐	☐
f. The proposed action is located in an area characterized by low density development that will require new or expanded public infrastructure.	C4, D2c, D2d D2j	☐	☐
g. The proposed action may induce secondary development impacts (e.g., residential or commercial development not included in the proposed action)	C2a	☐	☐
h. Other: _____ _____		☐	☐

18. Consistency with Community Character

The proposed project is inconsistent with the existing community character. (See Part 1. C.2, C.3, D.2, E.3) ☑ NO ☐ YES

If "Yes", answer questions a - g. If "No", proceed to Part 3.

	Relevant Part I Question(s)	No, or small impact may occur	Moderate to large impact may occur
a. The proposed action may replace or eliminate existing facilities, structures, or areas of historic importance to the community.	E3e, E3f, E3g	☐	☐
b. The proposed action may create a demand for additional community services (e.g. schools, police and fire)	C4	☐	☐
c. The proposed action may displace affordable or low-income housing in an area where there is a shortage of such housing.	C2, C3, D1f D1g, E1a	☐	☐
d. The proposed action may interfere with the use or enjoyment of officially recognized or designated public resources.	C2, E3	☐	☐
e. The proposed action is inconsistent with the predominant architectural scale and character.	C2, C3	☐	☐
f. Proposed action is inconsistent with the character of the existing natural landscape.	C2, C3 E1a, E1b E2g, E2h	☐	☐
g. Other impacts: _____ _____		☐	☐

PRINT FULL FORM

Agency Use Only [If Applicable]

Project: LSFCU

Date: October 24, 2017

Full Environmental Assessment Form
Part 3 - Evaluation of the Magnitude and Importance of Project Impacts
and
Determination of Significance

Part 3 provides the reasons in support of the determination of significance. The lead agency must complete Part 3 for every question in Part 2 where the impact has been identified as potentially moderate to large or where there is a need to explain why a particular element of the proposed action will not, or may, result in a significant adverse environmental impact.

Based on the analysis in Part 3, the lead agency must decide whether to require an environmental impact statement to further assess the proposed action or whether available information is sufficient for the lead agency to conclude that the proposed action will not have a significant adverse environmental impact. By completing the certification on the next page, the lead agency can complete its determination of significance.

Reasons Supporting This Determination:

To complete this section:

- Identify the impact based on the Part 2 responses and describe its magnitude. Magnitude considers factors such as severity, size or extent of an impact.
- Assess the importance of the impact. Importance relates to the geographic scope, duration, probability of the impact occurring, number of people affected by the impact and any additional environmental consequences if the impact were to occur.
- The assessment should take into consideration any design element or project changes.
- Repeat this process for each Part 2 question where the impact has been identified as potentially moderate to large or where there is a need to explain why a particular element of the proposed action will not, or may, result in a significant adverse environmental impact.
- Provide the reason(s) why the impact may, or will not, result in a significant adverse environmental impact
- For Conditional Negative Declarations identify the specific condition(s) imposed that will modify the proposed action so that no significant adverse environmental impacts will result.
- Attach additional sheets, as needed.

Part 2.

Proposed action is a rezone of one property located at 8766 Erie Road from Neighborhood Business(NB) to General Business (GB).

Determination of Significance - Type 1 and Unlisted Actions

SEQR Status: ☐ Type 1 ☑ Unlisted

Identify portions of EAF completed for this Project: ☑ Part 1 ☑ Part 2 ☑ Part 3

Upon review of the information recorded on this EAF, as noted, plus this additional support information

and considering both the magnitude and importance of each identified potential impact, it is the conclusion of the TOWN OF EVANS TOWN BOARD as lead agency that:

☑ A. This project will result in no significant adverse impacts on the environment, and, therefore, an environmental impact statement need not be prepared. Accordingly, this negative declaration is issued.

☐ B. Although this project could have a significant adverse impact on the environment, that impact will be avoided or substantially mitigated because of the following conditions which will be required by the lead agency:

There will, therefore, be no significant adverse impacts from the project as conditioned, and, therefore, this conditioned negative declaration is issued. A conditioned negative declaration may be used only for UNLISTED actions (see 6 NYCRR 617.d).

☐ C. This Project may result in one or more significant adverse impacts on the environment, and an environmental impact statement must be prepared to further assess the impact(s) and possible mitigation and to explore alternatives to avoid or reduce those impacts. Accordingly, this positive declaration is issued.

Name of Action: 8766 ERIE ROAD - REZONE

Name of Lead Agency: TOWN OF EVANS TOWN BOARD

Name of Responsible Officer in Lead Agency: MARY K. HOSLER

Title of Responsible Officer: TOWN OF EVANS, NY SUPERVISOR

Signature of Responsible Officer in Lead Agency: Date:

Signature of Preparer (if different from Responsible Officer) Date: 11/30/17

For Further Information:

Contact Person: ROBERTA RAPPOCCIO, DIRECTOR OF PLANNING AND COMMUNITY DEVELOPMENT

Address: 8787 ERIE ROAD

Telephone Number: 716-549-0945

E-mail: planning@townofevans.org

For Type 1 Actions and Conditioned Negative Declarations, a copy of this Notice is sent to:

Chief Executive Officer of the political subdivision in which the action will be principally located (e.g., Town / City / Village of)
Other involved agencies (if any)
Applicant (if any)
Environmental Notice Bulletin: http://www.dec.ny.gov/enb/enb.html

PRINT FULL FORM

Full Environmental Assessment Form
Part 1 - Project and Setting

Instructions for Completing Part 1

Part 1 is to be completed by the applicant or project sponsor. Responses become part of the application for approval or funding, are subject to public review, and may be subject to further verification.

Complete Part 1 based on information currently available. If additional research or investigation would be needed to fully respond to any item, please answer as thoroughly as possible based on current information; indicate whether missing information does not exist, or is not reasonably available to the sponsor; and, when possible, generally describe work or studies which would be necessary to update or fully develop that information.

Applicants/sponsors must complete all items in Sections A & B. In Sections C, D & E, most items contain an initial question that must be answered either "Yes" or "No". If the answer to the initial question is "Yes", complete the sub-questions that follow. If the answer to the initial question is "No", proceed to the next question. Section F allows the project sponsor to identify and attach any additional information. Section G requires the name and signature of the project sponsor to verify that the information contained in Part 1is accurate and complete.

A. Project and Sponsor Information.

Name of Action or Project: Keem property REZONE f		
Project Location (describe, and attach a general location map): 7661 Erie Road, Derby, NY 14047		
Brief Description of Proposed Action (include purpose or need): Proposed rezone from R-1 Single Family Residential to GB- General Business.		
Name of Applicant/Sponsor: John Keem	Telephone: 716-864-4699 E-Mail:	
Address: 8119 Erie Road		
City/PO: Derby	State: NY	Zip Code: 14047
Project Contact (if not same as sponsor; give name and title/role):	Telephone: E-Mail:	
Address:		
City/PO:	State:	Zip Code:
Property Owner (if not same as sponsor):	Telephone: E-Mail:	
Address:		
City/PO:	State:	Zip Code:

B. Government Approvals

B. Government Approvals, Funding, or Sponsorship. ("Funding" includes grants, loans, tax relief, and any other forms of financial assistance.)		
Government Entity	**If Yes: Identify Agency and Approval(s) Required**	**Application Date (Actual or projected)**
a. City Council, Town Board, or Village Board of Trustees ☑Yes☐No	Town Board Rezone Approval	October 4, 2017
b. City, Town or Village Planning Board or Commission ☑Yes☐No	Planning Board Rezone Recommendation	September 27, 2017
c. City Council, Town or Village Zoning Board of Appeals ☐Yes☐No		
d. Other local agencies ☐Yes☐No		
e. County agencies ☐Yes☐No		
f. Regional agencies ☐Yes☐No		
g. State agencies ☐Yes☐No		
h. Federal agencies ☐Yes☐No		

i. Coastal Resources.
i. Is the project site within a Coastal Area, or the waterfront area of a Designated Inland Waterway? ☐Yes☑No

ii. Is the project site located in a community with an approved Local Waterfront Revitalization Program? ☑Yes☐No

iii. Is the project site within a Coastal Erosion Hazard Area? ☐Yes☐No

C. Planning and Zoning

C.1. Planning and zoning actions.

Will administrative or legislative adoption, or amendment of a plan, local law, ordinance, rule or regulation be the only approval(s) which must be granted to enable the proposed action to proceed? ☑Yes☐No

- If Yes, complete sections C, F and G.
- If No, proceed to question C.2 and complete all remaining sections and questions in Part 1

C.2. Adopted land use plans.

a. Do any municipally- adopted (city, town, village or county) comprehensive land use plan(s) include the site where the proposed action would be located? ☑Yes☐No

If Yes, does the comprehensive plan include specific recommendations for the site where the proposed action would be located? ☑Yes☐No

b. Is the site of the proposed action within any local or regional special planning district (for example: Greenway Brownfield Opportunity Area (BOA); designated State or Federal heritage area; watershed management plan; or other?) ☑Yes☐No

If Yes, identify the plan(s):
NYS Heritage Areas:West Erie Canal Corridor

c. Is the proposed action located wholly or partially within an area listed in an adopted municipal open space plan, or an adopted municipal farmland protection plan? ☐Yes☑No

If Yes, identify the plan(s):

C.3. Zoning

a. Is the site of the proposed action located in a municipality with an adopted zoning law or ordinance. ☑Yes ☐No
If Yes, what is the zoning classification(s) including any applicable overlay district?
R-1 Single Family Residential

b. Is the use permitted or allowed by a special or conditional use permit? ☐Yes ☑No

c. Is a zoning change requested as part of the proposed action? ☑Yes ☐No
If Yes,
i. What is the proposed new zoning for the site? GB - General Business

C.4. Existing community services.

a. In what school district is the project site located? Lake Shore Central School District

b. What police or other public protection forces serve the project site?
Evans Police

c. Which fire protection and emergency medical services serve the project site?
Evans Fire - Derby

d. What parks serve the project site?
N/A

D. Project Details

D.1. Proposed and Potential Development

a. What is the general nature of the proposed action (e.g., residential, industrial, commercial, recreational; if mixed, include all components)?

b. a. Total acreage of the site of the proposed action? _____ acres
b. Total acreage to be physically disturbed? _____ acres
c. Total acreage (project site and any contiguous properties) owned or controlled by the applicant or project sponsor? _____ acres

c. Is the proposed action an expansion of an existing project or use? ☐Yes ☐No
i. If Yes, what is the approximate percentage of the proposed expansion and identify the units (e.g., acres, miles, housing units, square feet)? % _____ Units: _____

d. Is the proposed action a subdivision, or does it include a subdivision? ☐Yes ☐No
If Yes,
i. Purpose or type of subdivision? (e.g., residential, industrial, commercial; if mixed, specify types)
ii. Is a cluster/conservation layout proposed? ☐Yes ☐No
iii. Number of lots proposed? _____
iv. Minimum and maximum proposed lot sizes? Minimum _____ Maximum _____

e. Will proposed action be constructed in multiple phases? ☐Yes ☐No
i. If No, anticipated period of construction: _____ months
ii. If Yes:
- Total number of phases anticipated _____
- Anticipated commencement date of phase 1 (including demolition) _____ month _____ year
- Anticipated completion date of final phase _____ month _____ year
- Generally describe connections or relationships among phases, including any contingencies where progress of one phase may determine timing or duration of future phases:

f. Does the project include new residential uses? ☐Yes ☐No
If Yes, show numbers of units proposed.

	One Family	Two Family	Three Family	Multiple Family (four or more)
Initial Phase				
At completion of all phases				

g. Does the proposed action include new non-residential construction (including expansions)? ☐Yes ☐No
If Yes,
i. Total number of structures _____
ii. Dimensions (in feet) of largest proposed structure: _____height; _____width; and _____ length
iii. Approximate extent of building space to be heated or cooled: _____ square feet

h. Does the proposed action include construction or other activities that will result in the impoundment of any liquids, such as creation of a water supply, reservoir, pond, lake, waste lagoon or other storage? ☐Yes ☐No
If Yes,
i. Purpose of the impoundment: _____
ii. If a water impoundment, the principal source of the water: ☐ Ground water ☐ Surface water streams ☐Other specify:
_____
iii. If other than water, identify the type of impounded/contained liquids and their source.
_____
iv. Approximate size of the proposed impoundment. Volume: _____ million gallons; surface area: _____ acres
v. Dimensions of the proposed dam or impounding structure: _____ height; _____ length
vi. Construction method/materials for the proposed dam or impounding structure (e.g., earth fill, rock, wood, concrete):
_____

D.2. Project Operations

a. Does the proposed action include any excavation, mining, or dredging, during construction, operations, or both? (Not including general site preparation, grading or installation of utilities or foundations where all excavated materials will remain onsite) ☐Yes ☐No
If Yes:
i. What is the purpose of the excavation or dredging? _____
ii. How much material (including rock, earth, sediments, etc.) is proposed to be removed from the site?
- Volume (specify tons or cubic yards): _____
- Over what duration of time? _____

iii. Describe nature and characteristics of materials to be excavated or dredged, and plans to use, manage or dispose of them.
_____
_____
iv. Will there be onsite dewatering or processing of excavated materials? ☐Yes ☐No
If yes, describe. _____
_____
v. What is the total area to be dredged or excavated? _____ acres
vi. What is the maximum area to be worked at any one time? _____ acres
vii. What would be the maximum depth of excavation or dredging? _____ feet
viii. Will the excavation require blasting? ☐Yes ☐No
ix. Summarize site reclamation goals and plan: _____
_____
_____

b. Would the proposed action cause or result in alteration of, increase or decrease in size of, or encroachment into any existing wetland, waterbody, shoreline, beach or adjacent area? ☐Yes ☐No
If Yes:
i. Identify the wetland or waterbody which would be affected (by name, water index number, wetland map number or geographic description): _____
_____

ii. Describe how the proposed action would affect that waterbody or wetland, e.g. excavation, fill, placement of structures, or alteration of channels, banks and shorelines. Indicate extent of activities, alterations and additions in square feet or acres:

_____

_____

_____

_____

iii. Will proposed action cause or result in disturbance to bottom sediments? ☐Yes ☐No

If Yes, describe: _____

iv. Will proposed action cause or result in the destruction or removal of aquatic vegetation? ☐Yes ☐No

If Yes:

- acres of aquatic vegetation proposed to be removed: _____
- expected acreage of aquatic vegetation remaining after project completion: _____
- purpose of proposed removal (e.g. beach clearing, invasive species control, boat access): _____

_____

- proposed method of plant removal: _____
- if chemical/herbicide treatment will be used, specify product(s): _____

v. Describe any proposed reclamation/mitigation following disturbance: _____

_____

c. Will the proposed action use, or create a new demand for water? ☐Yes ☐No

If Yes:

i. Total anticipated water usage/demand per day: _____ gallons/day

ii. Will the proposed action obtain water from an existing public water supply? ☐Yes ☐No

If Yes:

- Name of district or service area: _____
- Does the existing public water supply have capacity to serve the proposal? ☐Yes ☐No
- Is the project site in the existing district? ☐Yes ☐No
- Is expansion of the district needed? ☐Yes ☐No
- Do existing lines serve the project site? ☐Yes ☐No

iii. Will line extension within an existing district be necessary to supply the project? ☐Yes ☐No

If Yes:

- Describe extensions or capacity expansions proposed to serve this project: _____

_____

- Source(s) of supply for the district: _____

iv. Is a new water supply district or service area proposed to be formed to serve the project site? ☐Yes ☐No

If, Yes:

- Applicant/sponsor for new district: _____
- Date application submitted or anticipated: _____
- Proposed source(s) of supply for new district: _____

v. If a public water supply will not be used, describe plans to provide water supply for the project: _____

_____

vi. If water supply will be from wells (public or private), maximum pumping capacity: _____ gallons/minute.

d. Will the proposed action generate liquid wastes? ☐Yes ☐No

If Yes:

i. Total anticipated liquid waste generation per day: _____ gallons/day

ii. Nature of liquid wastes to be generated (e.g., sanitary wastewater, industrial; if combination, describe all components and approximate volumes or proportions of each): _____

_____

_____

iii. Will the proposed action use any existing public wastewater treatment facilities? ☐Yes ☐No

If Yes:

- Name of wastewater treatment plant to be used: _____
- Name of district: _____
- Does the existing wastewater treatment plant have capacity to serve the project? ☐Yes ☐No
- Is the project site in the existing district? ☐Yes ☐No
- Is expansion of the district needed? ☐Yes ☐No

- Do existing sewer lines serve the project site? ☐Yes ☐No
- Will line extension within an existing district be necessary to serve the project? ☐Yes ☐No

If Yes:

- Describe extensions or capacity expansions proposed to serve this project: _____

iv. Will a new wastewater (sewage) treatment district be formed to serve the project site? ☐Yes ☐No

If Yes:

- Applicant/sponsor for new district: _____
- Date application submitted or anticipated: _____
- What is the receiving water for the wastewater discharge? _____

v. If public facilities will not be used, describe plans to provide wastewater treatment for the project, including specifying proposed receiving water (name and classification if surface discharge, or describe subsurface disposal plans):

_____

vi. Describe any plans or designs to capture, recycle or reuse liquid waste: _____

_____

e. Will the proposed action disturb more than one acre and create stormwater runoff, either from new point sources (i.e. ditches, pipes, swales, curbs, gutters or other concentrated flows of stormwater) or non-point source (i.e. sheet flow) during construction or post construction? ☐Yes ☐No

If Yes:

i. How much impervious surface will the project create in relation to total size of project parcel?

_____ Square feet or _____ acres (impervious surface)

_____ Square feet or _____ acres (parcel size)

ii. Describe types of new point sources. _____

iii. Where will the stormwater runoff be directed (i.e. on-site stormwater management facility/structures, adjacent properties, groundwater, on-site surface water or off-site surface waters)?

_____

- If to surface waters, identify receiving water bodies or wetlands: _____

_____

- Will stormwater runoff flow to adjacent properties? ☐Yes ☐No

iv. Does proposed plan minimize impervious surfaces, use pervious materials or collect and re-use stormwater? ☐Yes ☐No

f. Does the proposed action include, or will it use on-site, one or more sources of air emissions, including fuel combustion, waste incineration, or other processes or operations? ☐Yes ☐No

If Yes, identify:

i. Mobile sources during project operations (e.g., heavy equipment, fleet or delivery vehicles)

_____

ii. Stationary sources during construction (e.g., power generation, structural heating, batch plant, crushers)

_____

iii. Stationary sources during operations (e.g., process emissions, large boilers, electric generation)

_____

g. Will any air emission sources named in D.2.f (above), require a NY State Air Registration, Air Facility Permit, or Federal Clean Air Act Title IV or Title V Permit? ☐Yes ☐No

If Yes:

i. Is the project site located in an Air quality non-attainment area? (Area routinely or periodically fails to meet ambient air quality standards for all or some parts of the year) ☐Yes ☐No

ii. In addition to emissions as calculated in the application, the project will generate:

- _____Tons/year (short tons) of Carbon Dioxide (CO_2)
- _____Tons/year (short tons) of Nitrous Oxide (N_2O)
- _____Tons/year (short tons) of Perfluorocarbons (PFCs)
- _____Tons/year (short tons) of Sulfur Hexafluoride (SF_6)
- _____Tons/year (short tons) of Carbon Dioxide equivalent of Hydroflourocarbons (HFCs)
- _____Tons/year (short tons) of Hazardous Air Pollutants (HAPs)

h. Will the proposed action generate or emit methane (including, but not limited to, sewage treatment plants, landfills, composting facilities)? ☐Yes ☐No

If Yes:

i. Estimate methane generation in tons/year (metric): _____

ii. Describe any methane capture, control or elimination measures included in project design (e.g., combustion to generate heat or electricity, flaring): _____

_____

i. Will the proposed action result in the release of air pollutants from open-air operations or processes, such as quarry or landfill operations? ☐Yes ☐No

If Yes: Describe operations and nature of emissions (e.g., diesel exhaust, rock particulates/dust):

_____

_____

j. Will the proposed action result in a substantial increase in traffic above present levels or generate substantial new demand for transportation facilities or services? ☐Yes ☐No

If Yes:

i. When is the peak traffic expected (Check all that apply): ☐Morning ☐Evening ☐Weekend ☐Randomly between hours of _____ to _____.

ii. For commercial activities only, projected number of semi-trailer truck trips/day: _____

iii. Parking spaces: Existing _____ Proposed _____ Net increase/decrease _____

iv. Does the proposed action include any shared use parking? ☐Yes ☐No

v. If the proposed action includes any modification of existing roads, creation of new roads or change in existing access, describe:

_____

_____

_____

vi. Are public/private transportation service(s) or facilities available within ½ mile of the proposed site? ☐Yes ☐No

vii Will the proposed action include access to public transportation or accommodations for use of hybrid, electric or other alternative fueled vehicles? ☐Yes ☐No

viii. Will the proposed action include plans for pedestrian or bicycle accommodations for connections to existing pedestrian or bicycle routes? ☐Yes ☐No

k. Will the proposed action (for commercial or industrial projects only) generate new or additional demand for energy? ☐Yes ☐No

If Yes:

i. Estimate annual electricity demand during operation of the proposed action: _____

_____

ii. Anticipated sources/suppliers of electricity for the project (e.g., on-site combustion, on-site renewable, via grid/local utility, or other):

_____

iii. Will the proposed action require a new, or an upgrade to, an existing substation? ☐Yes ☐No

l. Hours of operation. Answer all items which apply.

i. During Construction:

- Monday - Friday: _____
- Saturday: _____
- Sunday: _____
- Holidays: _____

ii. During Operations:

- Monday - Friday: _____
- Saturday: _____
- Sunday: _____
- Holidays: _____

m. Will the proposed action produce noise that will exceed existing ambient noise levels during construction, operation, or both? ☐Yes ☐No

If yes:

i. Provide details including sources, time of day and duration:

_____

_____

ii. Will proposed action remove existing natural barriers that could act as a noise barrier or screen? ☐Yes ☐No

Describe: _____

_____

n.. Will the proposed action have outdoor lighting? ☐Yes ☐No

If yes:

i. Describe source(s), location(s), height of fixture(s), direction/aim, and proximity to nearest occupied structures:

_____

_____

ii. Will proposed action remove existing natural barriers that could act as a light barrier or screen? ☐Yes ☐No

Describe: _____

_____

o. Does the proposed action have the potential to produce odors for more than one hour per day? ☐Yes ☐No

If Yes, describe possible sources, potential frequency and duration of odor emissions, and proximity to nearest occupied structures: _____

_____

_____

p. Will the proposed action include any bulk storage of petroleum (combined capacity of over 1,100 gallons) or chemical products 185 gallons in above ground storage or any amount in underground storage? ☐Yes ☐No

If Yes:

i. Product(s) to be stored _____

ii. Volume(s) _____ per unit time _____ (e.g., month, year)

iii. Generally describe proposed storage facilities: _____

_____

q. Will the proposed action (commercial, industrial and recreational projects only) use pesticides (i.e., herbicides, insecticides) during construction or operation? ☐ Yes ☐No

If Yes:

i. Describe proposed treatment(s):

_____

_____

_____

_____

ii. Will the proposed action use Integrated Pest Management Practices? ☐ Yes ☐No

r. Will the proposed action (commercial or industrial projects only) involve or require the management or disposal of solid waste (excluding hazardous materials)? ☐ Yes ☐No

If Yes:

i. Describe any solid waste(s) to be generated during construction or operation of the facility:

- Construction: _____ tons per _____ (unit of time)
- Operation : _____ tons per _____ (unit of time)

ii. Describe any proposals for on-site minimization, recycling or reuse of materials to avoid disposal as solid waste:

- Construction: _____

_____

- Operation: _____

_____

iii. Proposed disposal methods/facilities for solid waste generated on-site:

- Construction: _____

_____

- Operation: _____

_____

s. Does the proposed action include construction or modification of a solid waste management facility? ☐ Yes ☐ No

If Yes:

i. Type of management or handling of waste proposed for the site (e.g., recycling or transfer station, composting, landfill, or other disposal activities): _____

ii. Anticipated rate of disposal/processing:

- _____ Tons/month, if transfer or other non-combustion/thermal treatment, or
- _____ Tons/hour, if combustion or thermal treatment

iii. If landfill, anticipated site life: _____ years

t. Will proposed action at the site involve the commercial generation, treatment, storage, or disposal of hazardous waste? ☐ Yes ☐ No

If Yes:

i. Name(s) of all hazardous wastes or constituents to be generated, handled or managed at facility: _____

ii. Generally describe processes or activities involving hazardous wastes or constituents: _____

iii. Specify amount to be handled or generated _____ tons/month

iv. Describe any proposals for on-site minimization, recycling or reuse of hazardous constituents: _____

v. Will any hazardous wastes be disposed at an existing offsite hazardous waste facility? ☐ Yes ☐ No

If Yes: provide name and location of facility: _____

If No: describe proposed management of any hazardous wastes which will not be sent to a hazardous waste facility: _____

E. Site and Setting of Proposed Action

E.1. Land uses on and surrounding the project site

a. Existing land uses.

i. Check all uses that occur on, adjoining and near the project site.

☐ Urban ☐ Industrial ☐ Commercial ☐ Residential (suburban) ☐ Rural (non-farm)
☐ Forest ☐ Agriculture ☐ Aquatic ☐ Other (specify): _____

ii. If mix of uses, generally describe: _____

b. Land uses and covertypes on the project site.

Land use or Covertype	Current Acreage	Acreage After Project Completion	Change (Acres +/-)
• Roads, buildings, and other paved or impervious surfaces			
• Forested			
• Meadows, grasslands or brushlands (non-agricultural, including abandoned agricultural)			
• Agricultural (includes active orchards, field, greenhouse etc.)			
• Surface water features (lakes, ponds, streams, rivers, etc.)			
• Wetlands (freshwater or tidal)			
• Non-vegetated (bare rock, earth or fill)			
• Other Describe: _____			

c. Is the project site presently used by members of the community for public recreation? ☐Yes ☐No

i. If Yes: explain: _____

d. Are there any facilities serving children, the elderly, people with disabilities (e.g., schools, hospitals, licensed day care centers, or group homes) within 1500 feet of the project site? ☐Yes ☐No

If Yes,

i. Identify Facilities:

_____

_____

e. Does the project site contain an existing dam? ☐Yes ☐No

If Yes:

i. Dimensions of the dam and impoundment:

- Dam height: _____ feet
- Dam length: _____ feet
- Surface area: _____ acres
- Volume impounded: _____ gallons OR acre-feet

ii. Dam's existing hazard classification: _____

iii. Provide date and summarize results of last inspection:

_____

_____

f. Has the project site ever been used as a municipal, commercial or industrial solid waste management facility, or does the project site adjoin property which is now, or was at one time, used as a solid waste management facility? ☐Yes ☐No

If Yes:

i. Has the facility been formally closed? ☐Yes ☐ No

- If yes, cite sources/documentation: _____

ii. Describe the location of the project site relative to the boundaries of the solid waste management facility:

_____

_____

iii. Describe any development constraints due to the prior solid waste activities: _____

_____

g. Have hazardous wastes been generated, treated and/or disposed of at the site, or does the project site adjoin property which is now or was at one time used to commercially treat, store and/or dispose of hazardous waste? ☐Yes ☐No

If Yes:

i. Describe waste(s) handled and waste management activities, including approximate time when activities occurred:

_____

_____

h. Potential contamination history. Has there been a reported spill at the proposed project site, or have any remedial actions been conducted at or adjacent to the proposed site? ☐Yes ☐ No

If Yes:

i. Is any portion of the site listed on the NYSDEC Spills Incidents database or Environmental Site Remediation database? Check all that apply: ☐Yes ☐No

☐ Yes – Spills Incidents database Provide DEC ID number(s): _____

☐ Yes – Environmental Site Remediation database Provide DEC ID number(s): _____

☐ Neither database

ii. If site has been subject of RCRA corrective activities, describe control measures: _____

_____

_____

iii. Is the project within 2000 feet of any site in the NYSDEC Environmental Site Remediation database? ☐Yes ☑No

If yes, provide DEC ID number(s): _____

iv. If yes to (i), (ii) or (iii) above, describe current status of site(s):

_____

_____

v. Is the project site subject to an institutional control limiting property uses? ☐Yes ☐No

- If yes, DEC site ID number: _____
- Describe the type of institutional control (e.g., deed restriction or easement): _____
- Describe any use limitations: _____
- Describe any engineering controls: _____
- Will the project affect the institutional or engineering controls in place? ☐Yes ☐No
- Explain: _____

E.2. Natural Resources On or Near Project Site

a. What is the average depth to bedrock on the project site? _____ feet

b. Are there bedrock outcroppings on the project site? ☐Yes ☐No
If Yes, what proportion of the site is comprised of bedrock outcroppings? _____%

c. Predominant soil type(s) present on project site: _____ _____%
_____ _____%
_____ _____%

d. What is the average depth to the water table on the project site? Average: _____ feet

e. Drainage status of project site soils: ☐ Well Drained: _____% of site
☐ Moderately Well Drained: _____% of site
☐ Poorly Drained _____% of site

f. Approximate proportion of proposed action site with slopes: ☐ 0-10%: _____% of site
☐ 10-15%: _____% of site
☐ 15% or greater: _____% of site

g. Are there any unique geologic features on the project site? ☐Yes ☑No
If Yes, describe: _____

h. Surface water features.

i. Does any portion of the project site contain wetlands or other waterbodies (including streams, rivers, ponds or lakes)? ☐Yes ☑No

ii. Do any wetlands or other waterbodies adjoin the project site? ☑Yes ☐No

If Yes to either *i* or *ii*, continue. If No, skip to E.2.i.

iii. Are any of the wetlands or waterbodies within or adjoining the project site regulated by any federal, state or local agency? ☑Yes ☐No

iv. For each identified regulated wetland and waterbody on the project site, provide the following information:

- Streams: Name _____ Classification _____
- Lakes or Ponds: Name _____ Classification _____
- Wetlands: Name _____ Approximate Size _____
- Wetland No. (if regulated by DEC) _____

v. Are any of the above water bodies listed in the most recent compilation of NYS water quality-impaired waterbodies? ☐Yes ☑No

If yes, name of impaired water body/bodies and basis for listing as impaired: _____

i. Is the project site in a designated Floodway? ☐Yes ☑No

j. Is the project site in the 100 year Floodplain? ☐Yes ☑No

k. Is the project site in the 500 year Floodplain? ☐Yes ☑No

l. Is the project site located over, or immediately adjoining, a primary, principal or sole source aquifer? ☐Yes ☑No
If Yes:

i. Name of aquifer: _____

m. Identify the predominant wildlife species that occupy or use the project site: _____

n. Does the project site contain a designated significant natural community? ☐Yes ☑No

If Yes:

i. Describe the habitat/community (composition, function, and basis for designation): _____

ii. Source(s) of description or evaluation: _____

iii. Extent of community/habitat:

- Currently: _____ acres
- Following completion of project as proposed: _____ acres
- Gain or loss (indicate + or -): _____ acres

o. Does project site contain any species of plant or animal that is listed by the federal government or NYS as endangered or threatened, or does it contain any areas identified as habitat for an endangered or threatened species? ☐Yes ☑No

p. Does the project site contain any species of plant or animal that is listed by NYS as rare, or as a species of special concern? ☐Yes ☑No

q. Is the project site or adjoining area currently used for hunting, trapping, fishing or shell fishing? ☐Yes ☐No

If yes, give a brief description of how the proposed action may affect that use: _____

E.3. Designated Public Resources On or Near Project Site

a. Is the project site, or any portion of it, located in a designated agricultural district certified pursuant to Agriculture and Markets Law, Article 25-AA, Section 303 and 304? ☐Yes ☑No

If Yes, provide county plus district name/number: _____

b. Are agricultural lands consisting of highly productive soils present? ☐Yes ☐No

i. If Yes: acreage(s) on project site? _____

ii. Source(s) of soil rating(s): _____

c. Does the project site contain all or part of, or is it substantially contiguous to, a registered National Natural Landmark? ☐Yes ☑No

If Yes:

i. Nature of the natural landmark: ☐ Biological Community ☐ Geological Feature

ii. Provide brief description of landmark, including values behind designation and approximate size/extent: _____

d. Is the project site located in or does it adjoin a state listed Critical Environmental Area? ☐Yes ☑No

If Yes:

i. CEA name: _____

ii. Basis for designation: _____

iii. Designating agency and date: _____

e. Does the project site contain, or is it substantially contiguous to, a building, archaeological site, or district which is listed on, or has been nominated by the NYS Board of Historic Preservation for inclusion on, the State or National Register of Historic Places? ☐Yes ☐No

If Yes:

i. Nature of historic/archaeological resource: ☐Archaeological Site ☐Historic Building or District

ii. Name: _____

iii. Brief description of attributes on which listing is based:

_____

f. Is the project site, or any portion of it, located in or adjacent to an area designated as sensitive for archaeological sites on the NY State Historic Preservation Office (SHPO) archaeological site inventory? ☐Yes ☑No

g. Have additional archaeological or historic site(s) or resources been identified on the project site? ☐Yes ☐No

If Yes:

i. Describe possible resource(s): _____

ii. Basis for identification: _____

h. Is the project site within fives miles of any officially designated and publicly accessible federal, state, or local scenic or aesthetic resource? ☐Yes ☐No

If Yes:

i. Identify resource: _____

ii. Nature of, or basis for, designation (e.g., established highway overlook, state or local park, state historic trail or scenic byway, etc.): _____

iii. Distance between project and resource: _____ miles.

i. Is the project site located within a designated river corridor under the Wild, Scenic and Recreational Rivers Program 6 NYCRR 666? ☐Yes ☑No

If Yes:

i. Identify the name of the river and its designation: _____

ii. Is the activity consistent with development restrictions contained in 6NYCRR Part 666? ☐Yes ☐No

F. Additional Information

Attach any additional information which may be needed to clarify your project.

If you have identified any adverse impacts which could be associated with your proposal, please describe those impacts plus any measures which you propose to avoid or minimize them.

G. Verification

I certify that the information provided is true to the best of my knowledge.

Applicant/Sponsor Name John Keem Date 8/30/17

Signature _____ Title Property Owner

PRINT FORM

EAF Mapper Summary Report

Monday, August 28, 2017 12:17 PM

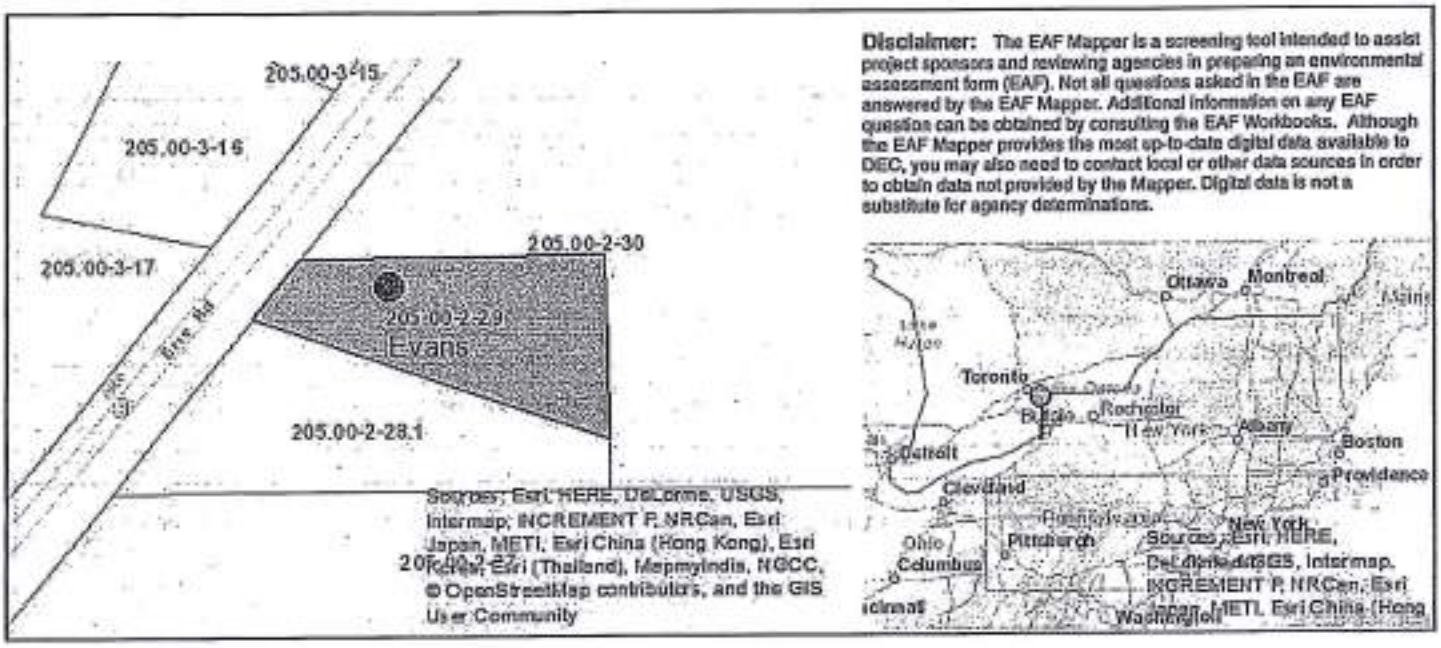

B.i.i [Coastal or Waterfront Area]	No
B.i.ii [Local Waterfront Revitalization Area]	Yes
C.2.b. [Special Planning District]	Yes - Digital mapping data are not available for all Special Planning Districts. Refer to EAF Workbook.
C.2.b. [Special Planning District - Name]	NYS Heritage Areas:West Erie Canal Corridor
E.1.h [DEC Spills or Remediation Site - Potential Contamination History]	Digital mapping data are not available or are incomplete. Refer to EAF Workbook.
E.1.h.i [DEC Spills or Remediation Site - Listed]	Digital mapping data are not available or are incomplete. Refer to EAF Workbook.
E.1.h.i [DEC Spills or Remediation Site - Environmental Site Remediation Database]	Digital mapping data are not available or are incomplete. Refer to EAF Workbook.
E.1.h.iii [Within 2,000' of DEC Remediation Site]	No
E.2.g [Unique Geologic Features]	No
E.2.h.i [Surface Water Features]	No
E.2.h.ii [Surface Water Features]	Yes
E.2.h.iii [Surface Water Features]	Yes - Digital mapping information on local and federal wetlands and waterbodies is known to be incomplete. Refer to EAF Workbook.
E.2.h.v [Impaired Water Bodies]	No
E.2.i. [Floodway]	No
E.2.j. [100 Year Floodplain]	No
E.2.k. [500 Year Floodplain]	No
E.2.l. [Aquifers]	No
E.2.n. [Natural Communities]	No
E.2.o. [Endangered or Threatened Species]	No

E.2.p. [Rare Plants or Animals]	No
E.3.a. [Agricultural District]	No
E.3.c. [National Natural Landmark]	No
E.3.d [Critical Environmental Area]	No
E.3.e. [National Register of Historic Places]	Digital mapping data are not available or are incomplete. Refer to EAF Workbook.
E.3.f. [Archeological Sites]	No
E.3.i. [Designated River Corridor]	No